Appendix B:

CRASH DATA

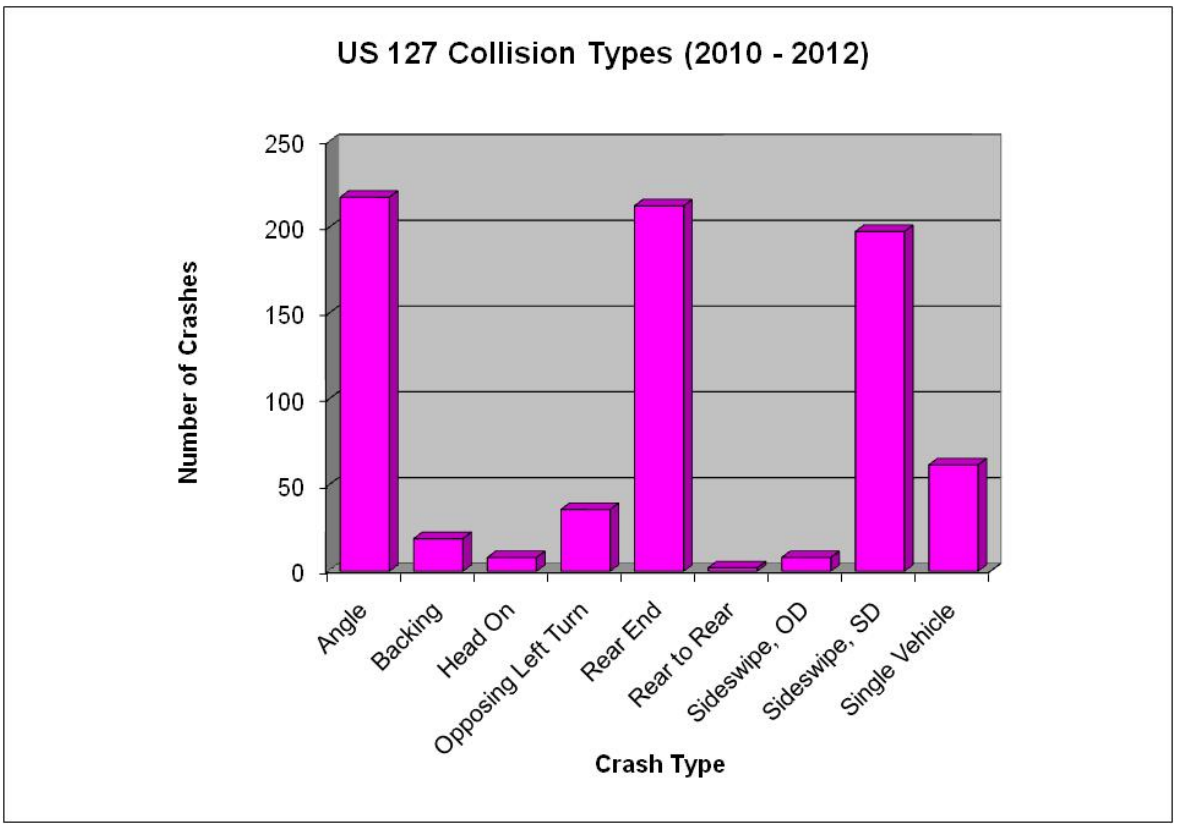
US 127 Collision Types (2010 - 2012)
Number of Crashes
250
200
150
100
50
0
Angle
Backing
Head On
Opposing Left Turn
Rear End
Rear to Rear
Sideswipe, OD
Sideswipe, SD
Single Vehicle
Crash Type

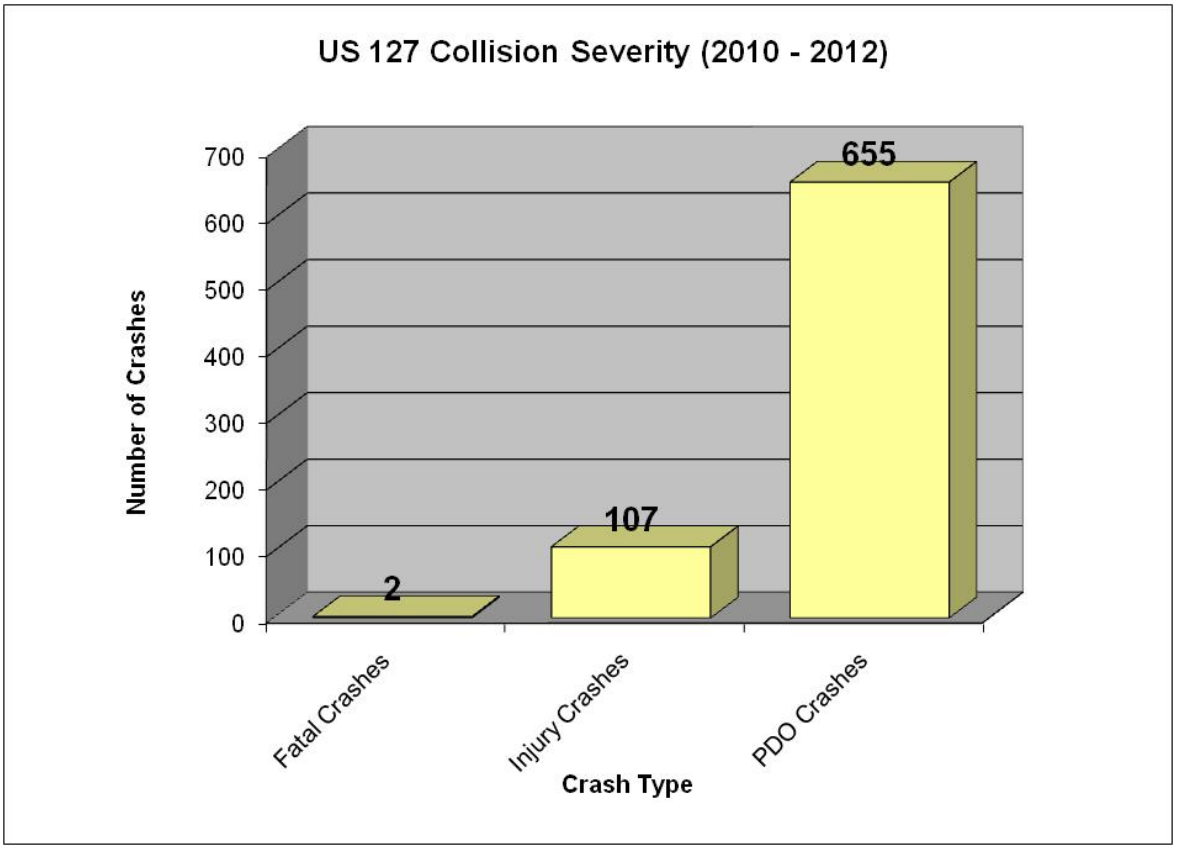
US 127 Collision Severity (2010 - 2012)
Number of Crashes
700
600
500
400
300
200
100
0
2
107
655
Fatal Crashes
Injury Crashes
PDO Crashes
Crash Type

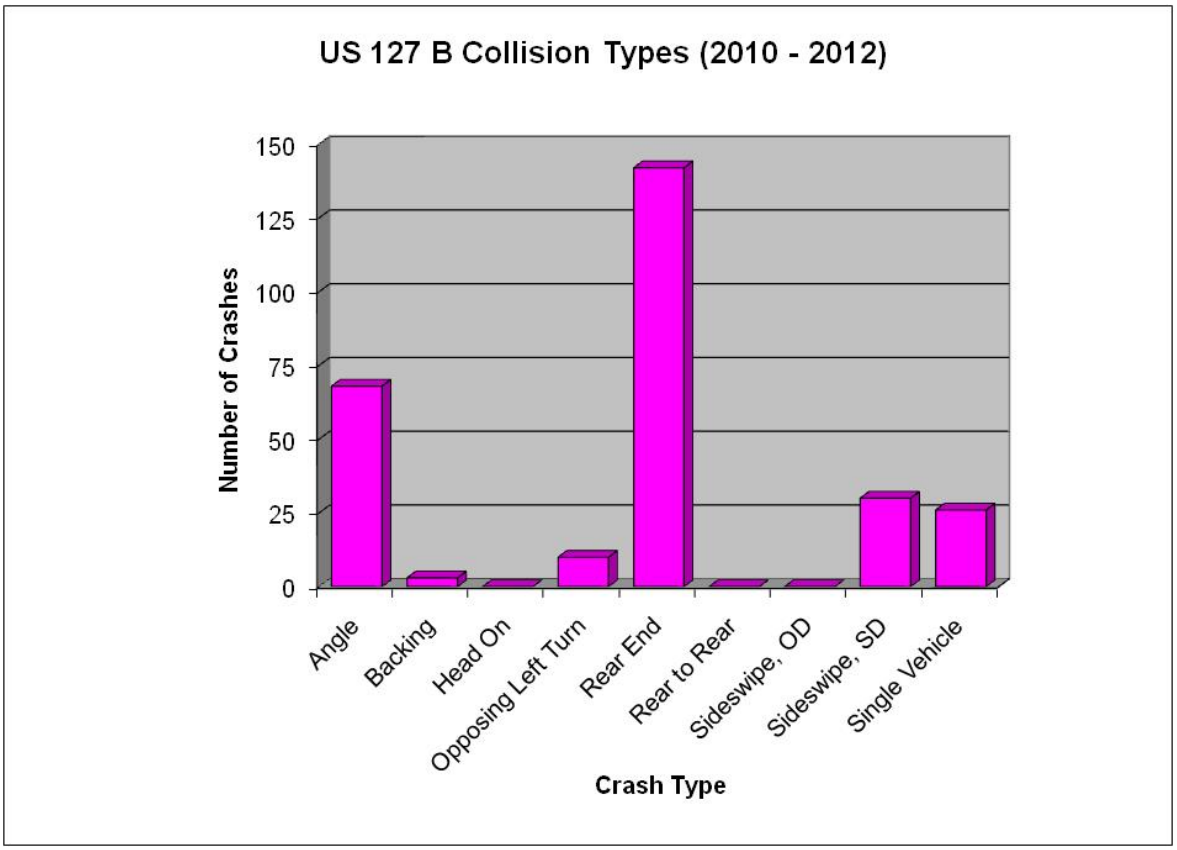
US 127 B Collision Types (2010 - 2012)
Number of Crashes
150
125
100
75
50
25
0
Angle
Backing
Head On
Opposing Left Turn
Rear End
Rear to Rear
Sideswipe, OD
Sideswipe, SD
Single Vehicle
Crash Type

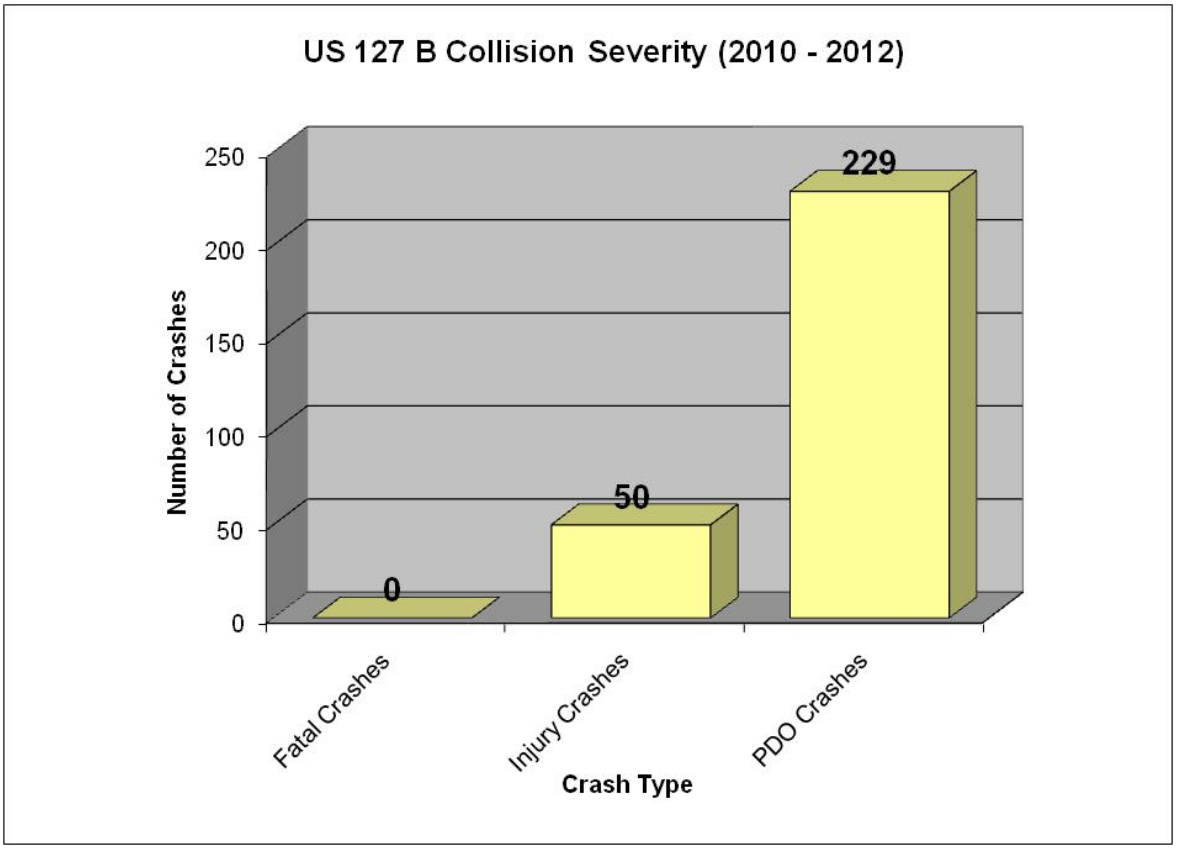
US 127 B Collision Severity (2010 - 2012)
Number of Crashes
250
200
150
100
50
0
0
50
229
Fatal Crashes
Injury Crashes
PDO Crashes
Crash Type

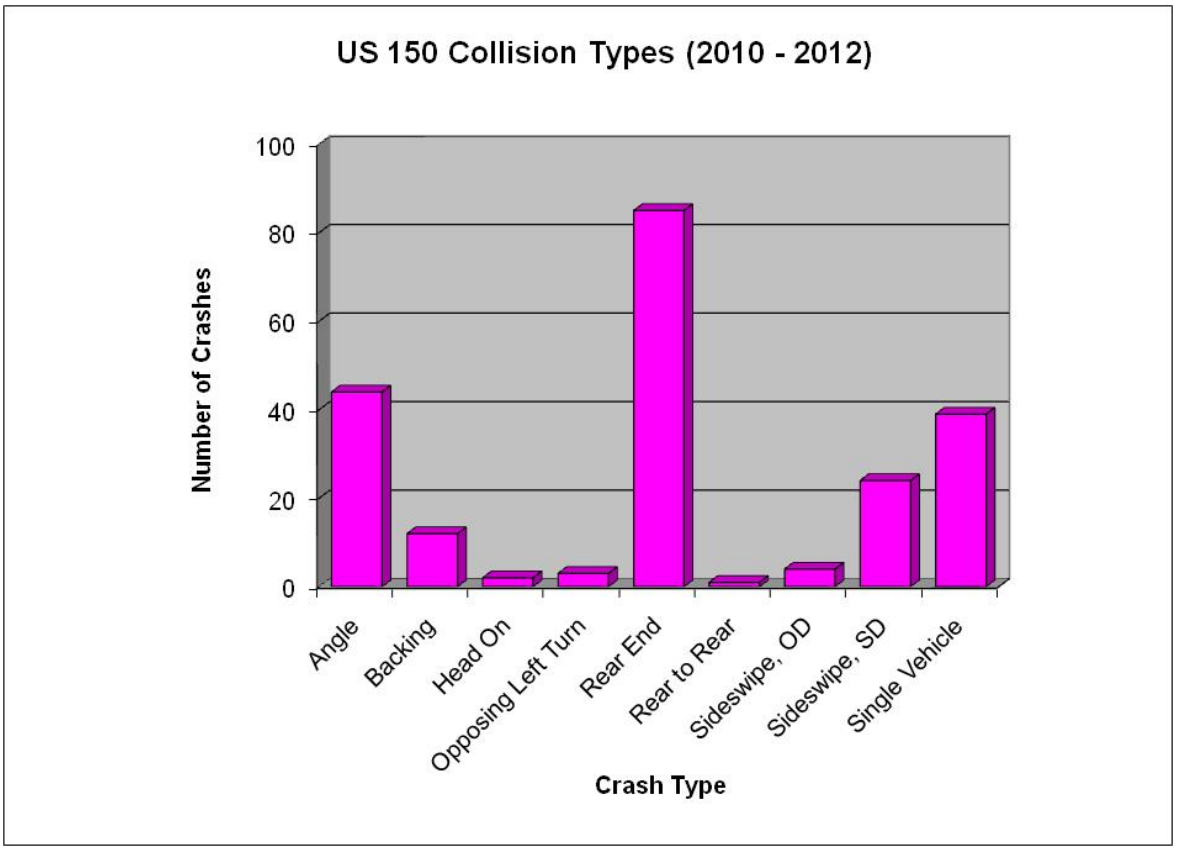
US 150 Collision Types (2010 - 2012)
Number of Crashes
100
80
60
40
20
0
Angle
Backing
Head On
Opposing Left Turn
Rear End
Rear to Rear
Sideswipe, OD
Sideswipe, SD
Single Vehicle
Crash Type

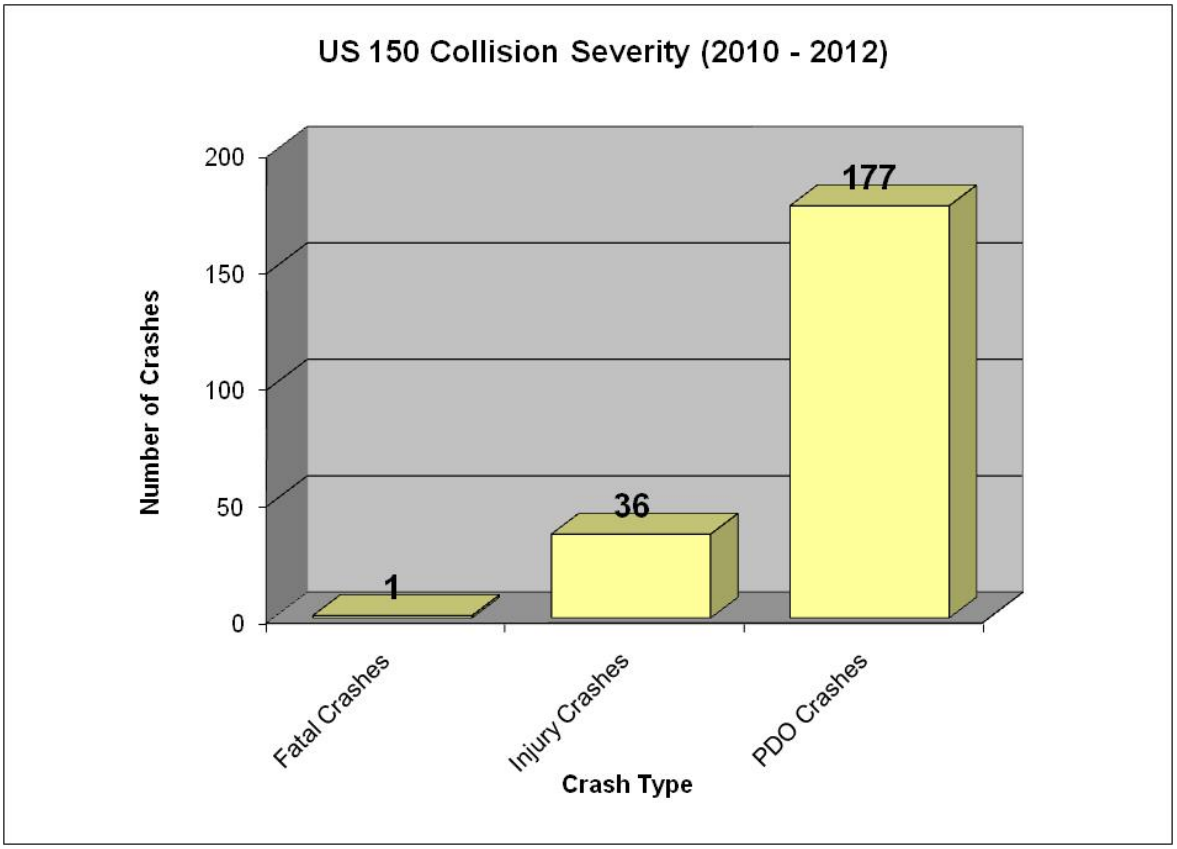
US 150 Collision Severity (2010 - 2012)
Number of Crashes
200
150
100
50
0
1
36
177
Fatal Crashes
Injury Crashes
PDO Crashes
Crash Type

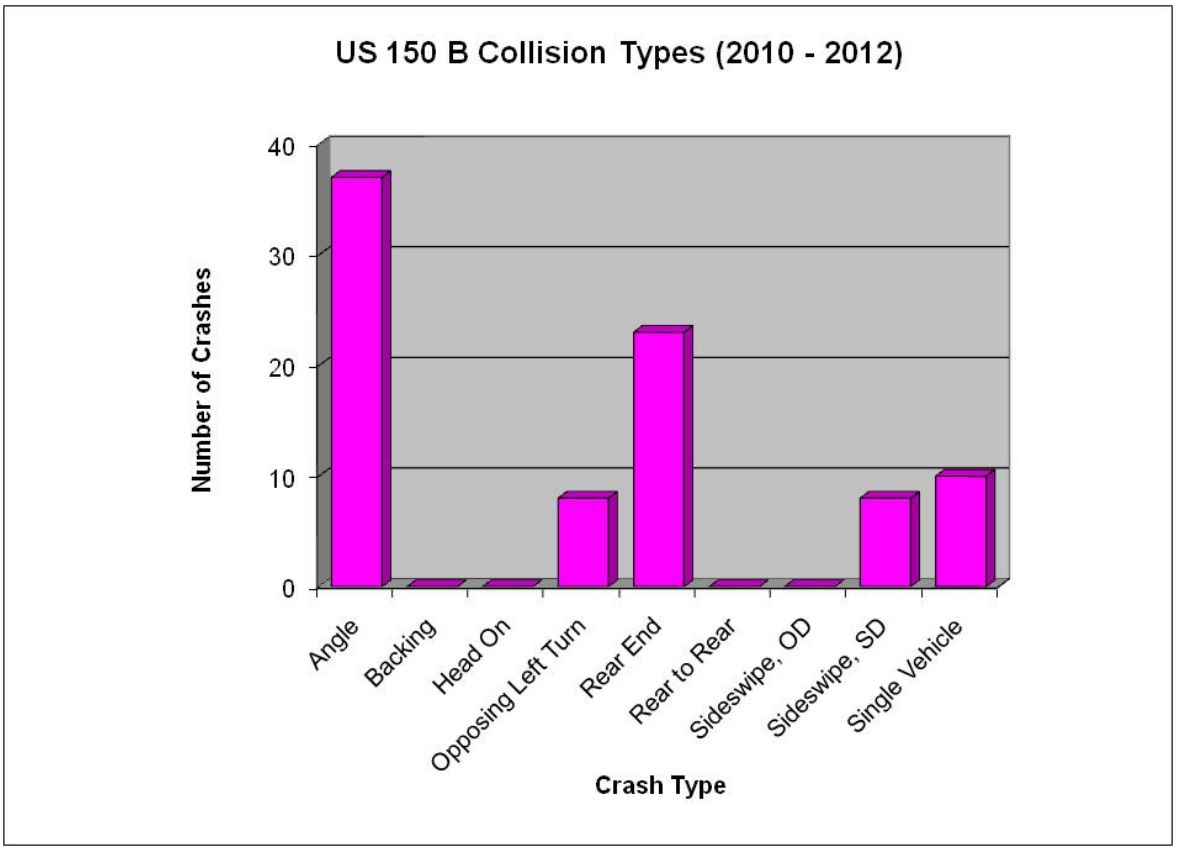
US 150 B Collision Types (2010 - 2012)
Number of Crashes
40
30
20
10
0
Angle
Backing
Head On
Opposing Left Turn
Rear End
Rear to Rear
Sideswipe, OD
Sideswipe, SD
Single Vehicle
Crash Type

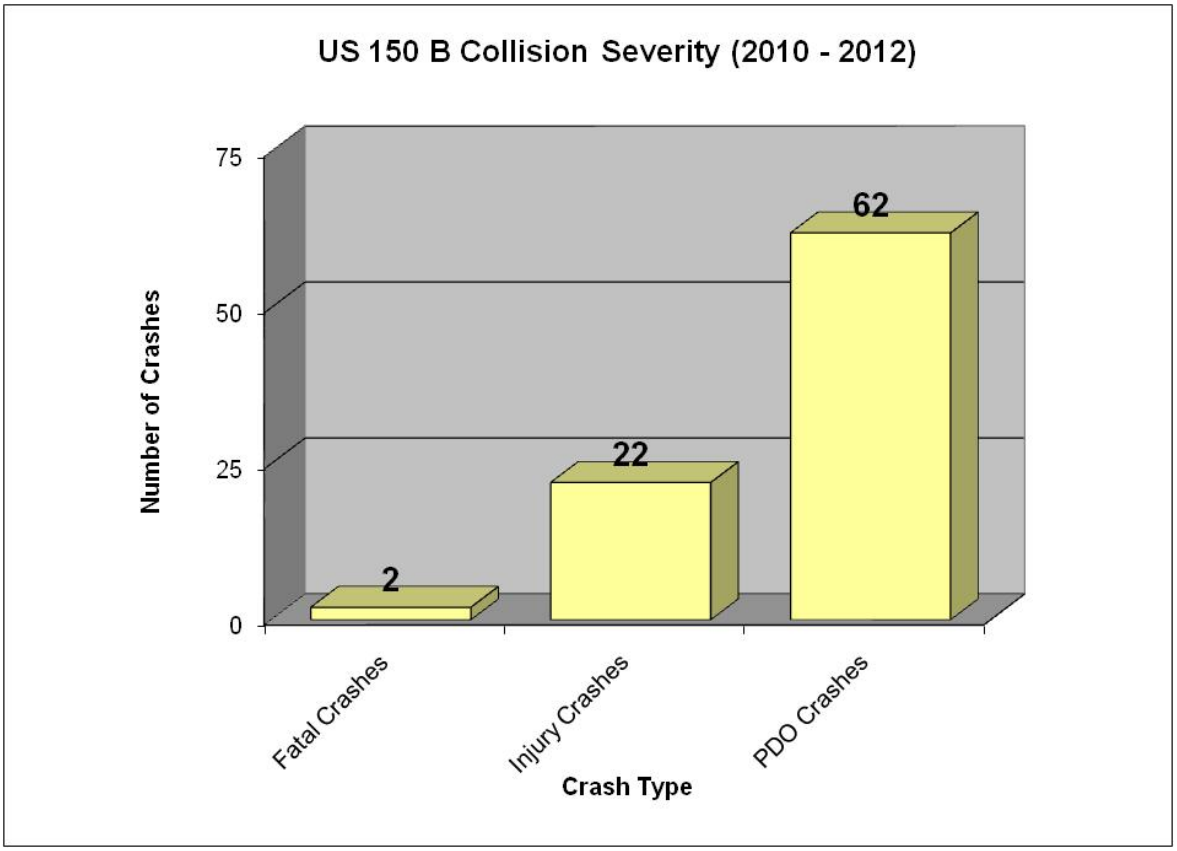
US 150 B Collision Severity (2010 - 2012)
Number of Crashes
75
50
25
0
2
22
62
Fatal Crashes
Injury Crashes
PDO Crashes
Crash Type

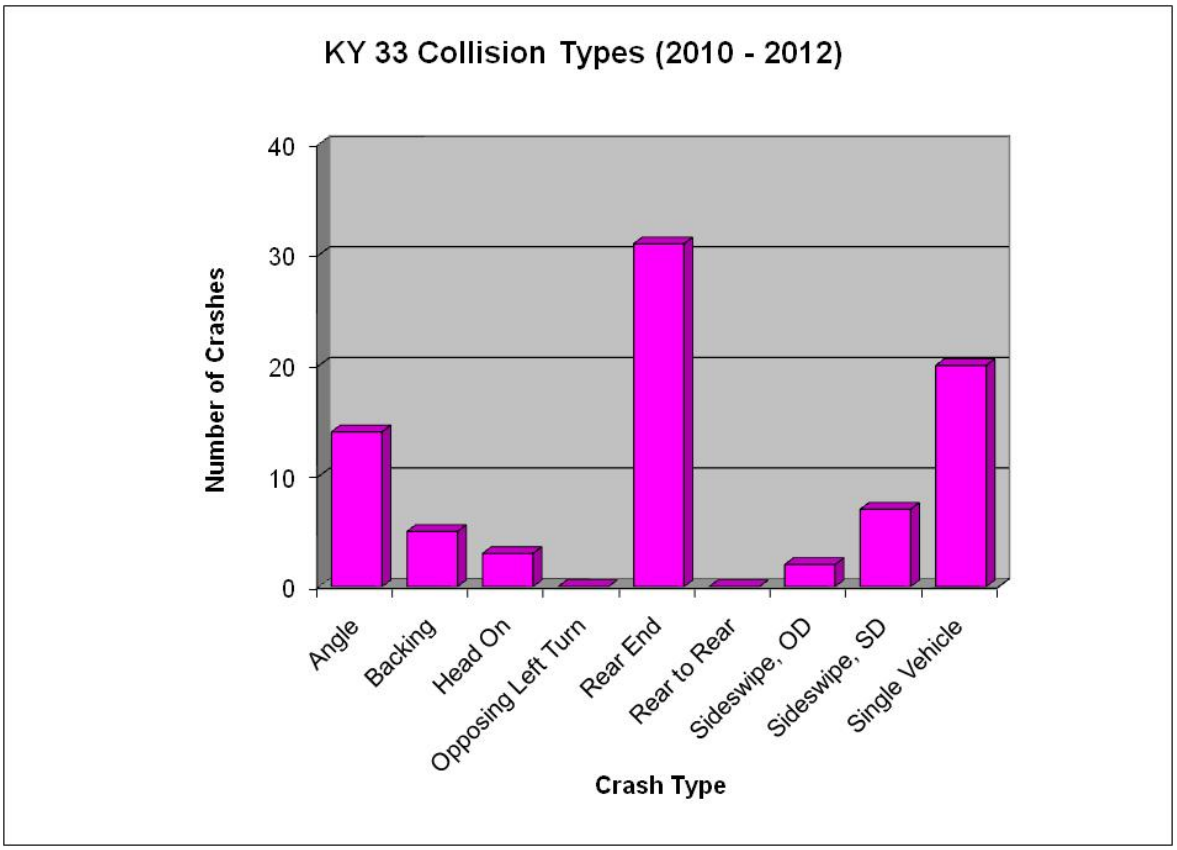
KY 33 Collision Types (2010 - 2012)
Number of Crashes
40
30
20
10
0
Angle
Backing
Head On
Opposing Left Turn
Rear End
Rear to Rear
Sideswipe, OD
Sideswipe, SD
Single Vehicle
Crash Type

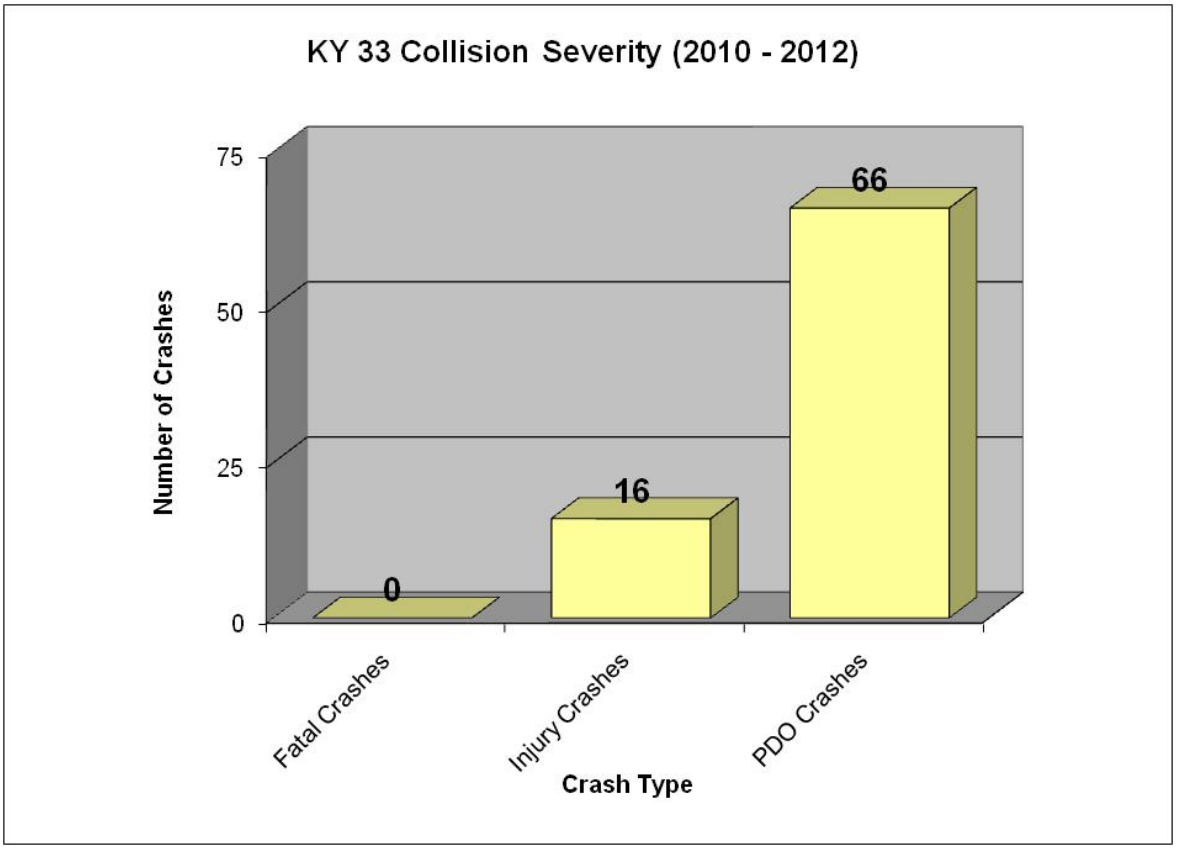
KY 33 Collision Severity (2010 - 2012)
Number of Crashes
75
50
25
0
0
16
66
Fatal Crashes
Injury Crashes
PDO Crashes
Crash Type

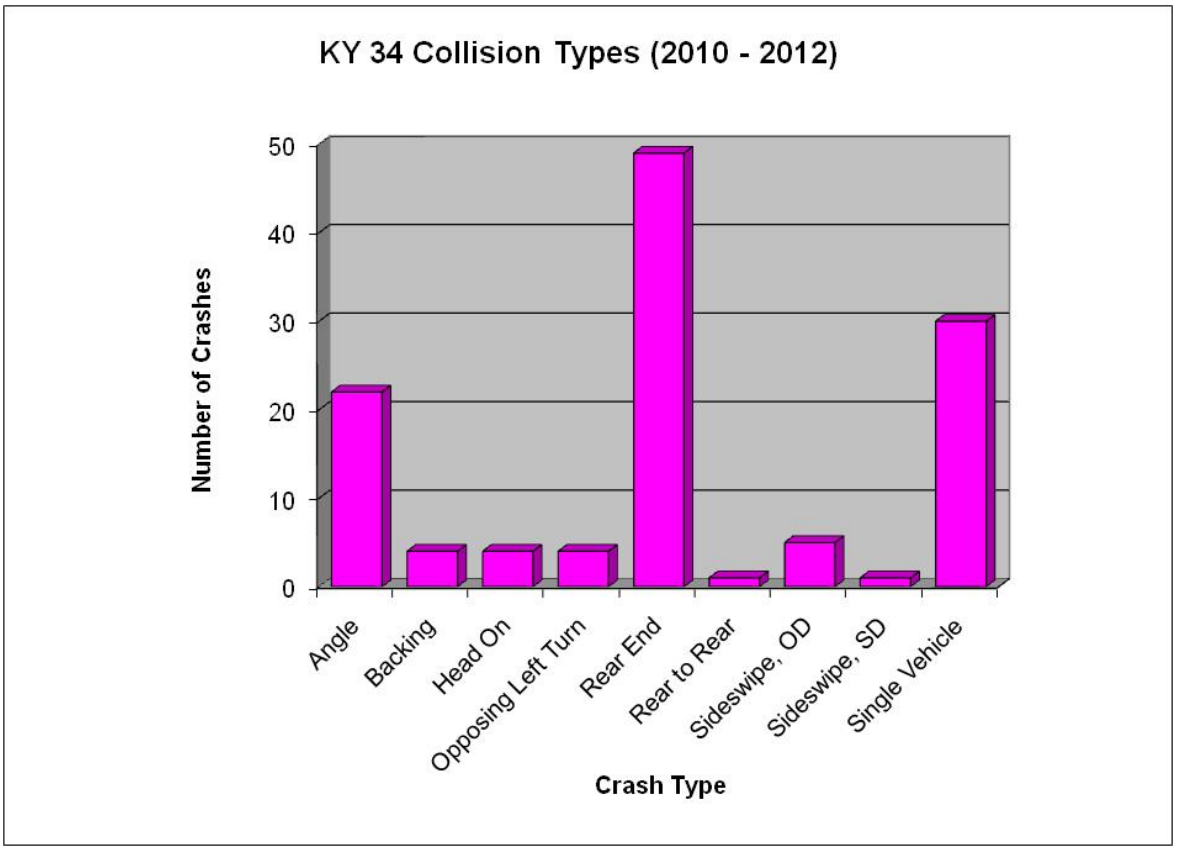
KY 34 Collision Types (2010 - 2012)
Number of Crashes
50
40
30
20
10
0
Angle
Backing
Head On
Opposing Left Turn
Rear End
Rear to Rear
Sideswipe, OD
Sideswipe, SD
Single Vehicle
Crash Type

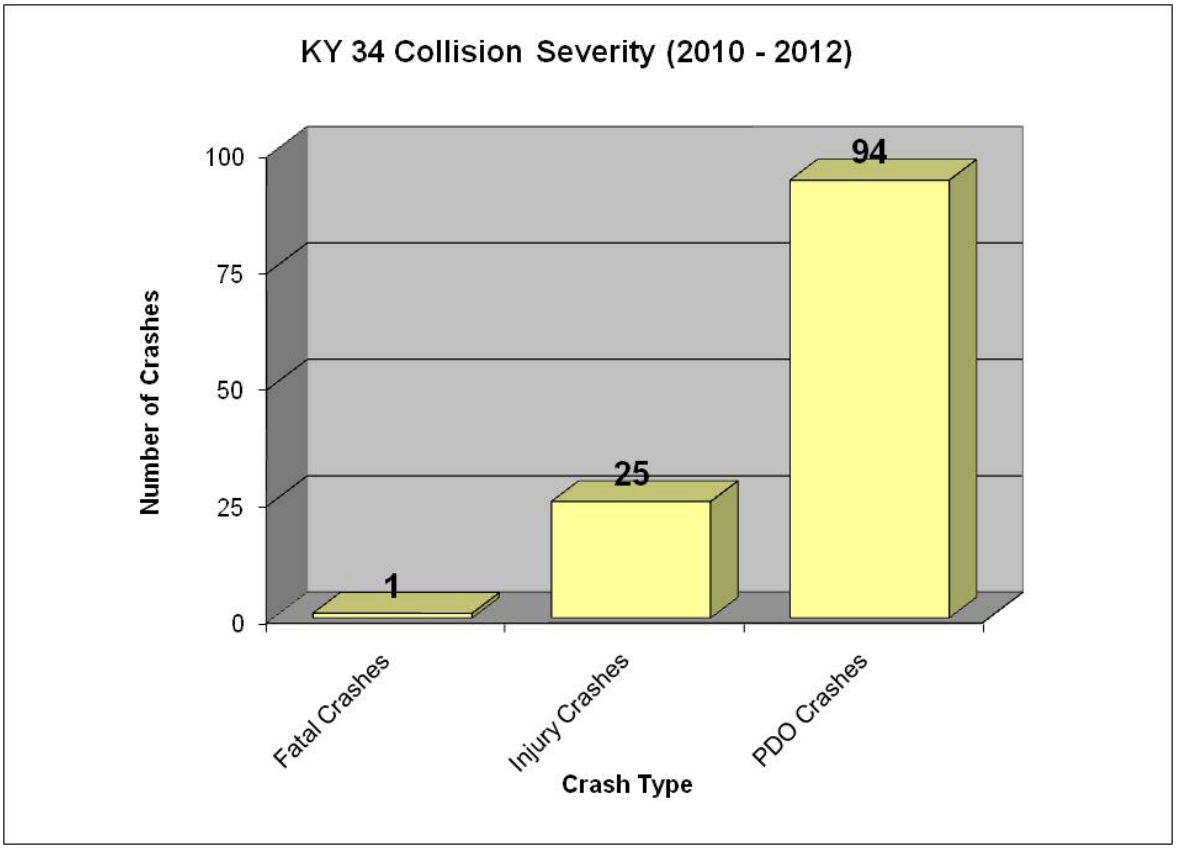
KY 34 Collision Severity (2010 - 2012)
Number of Crashes
100
75
50
25
0
1
25
94
Fatal Crashes
Injury Crashes
PDO Crashes
Crash Type

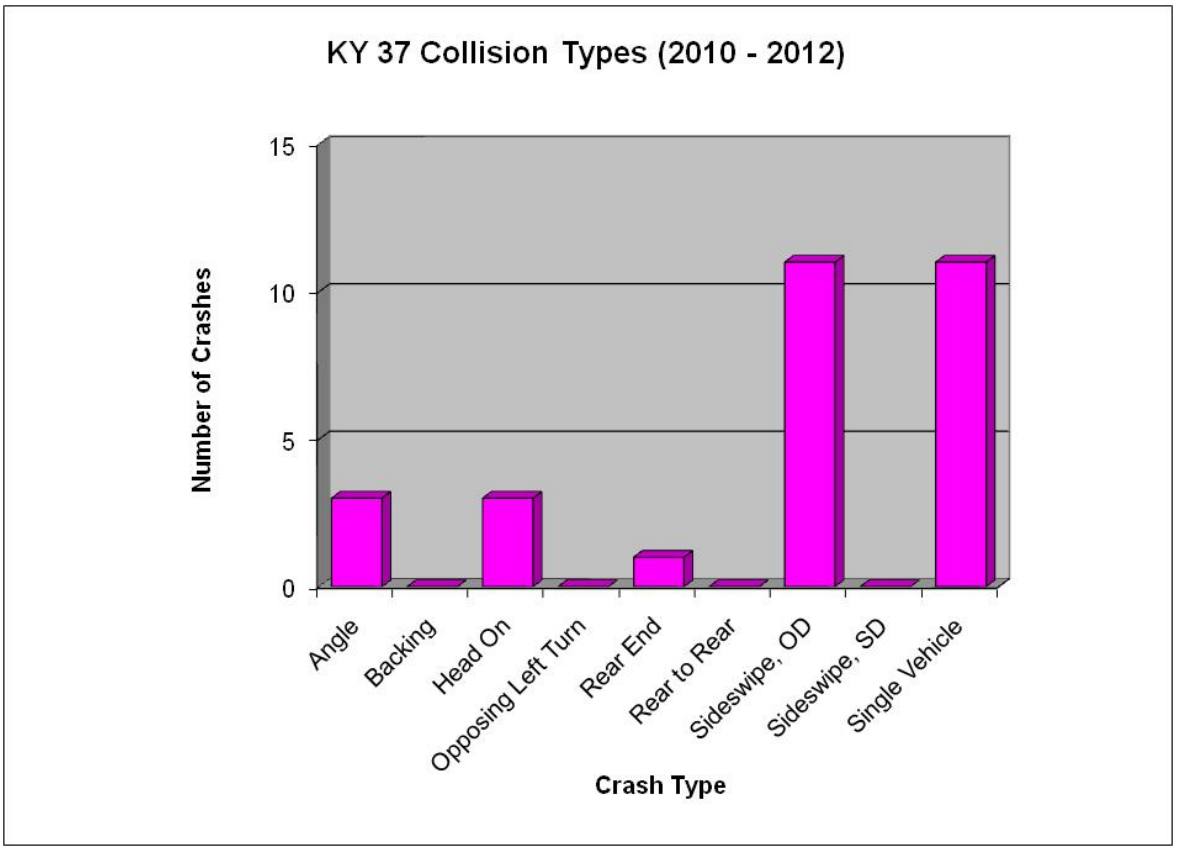
KY 37 Collision Types (2010 - 2012)
Number of Crashes
15
10
5
0
Angle
Backing
Head On
Opposing Left Turn
Rear End
Rear to Rear
Sideswipe, OD
Sideswipe, SD
Single Vehicle
Crash Type

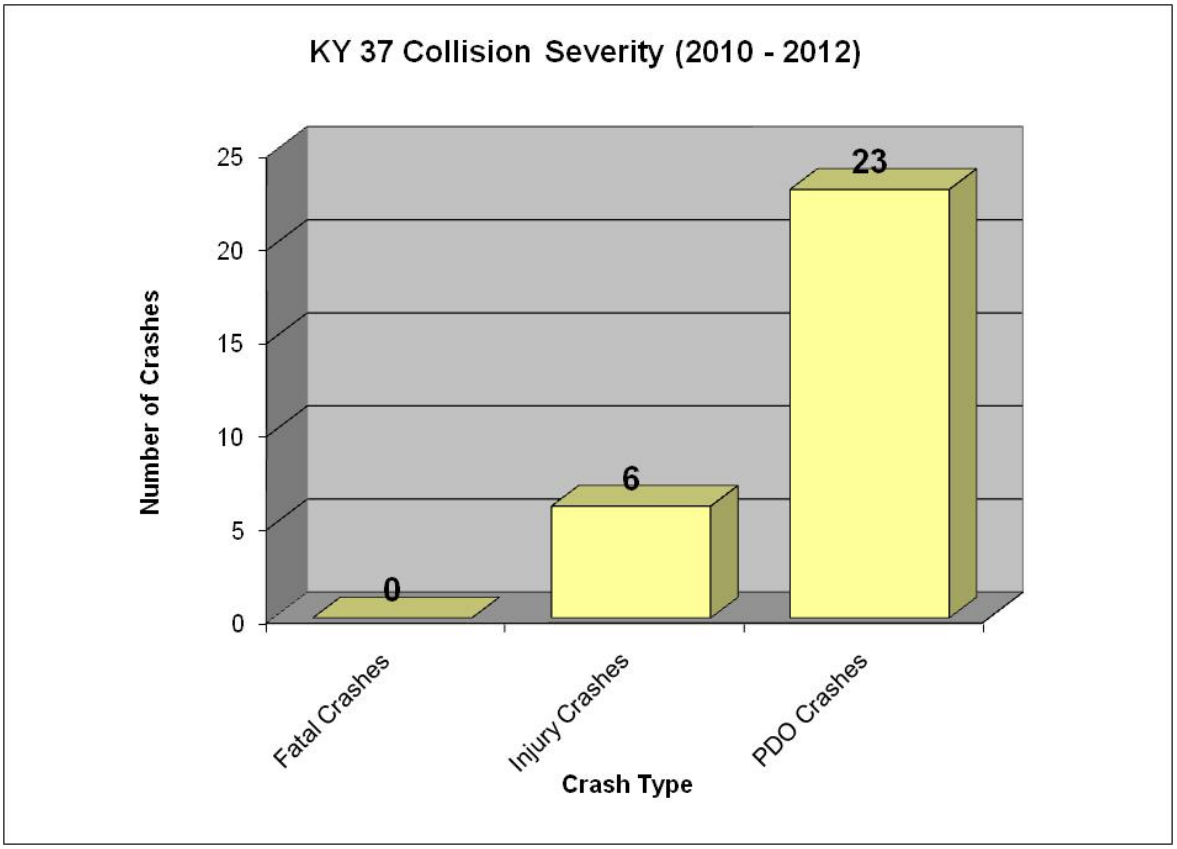
KY 37 Collision Severity (2010 - 2012)
Number of Crashes
25
20
15
10
5
0
0
6
23
Fatal Crashes
Injury Crashes
PDO Crashes
Crash Type

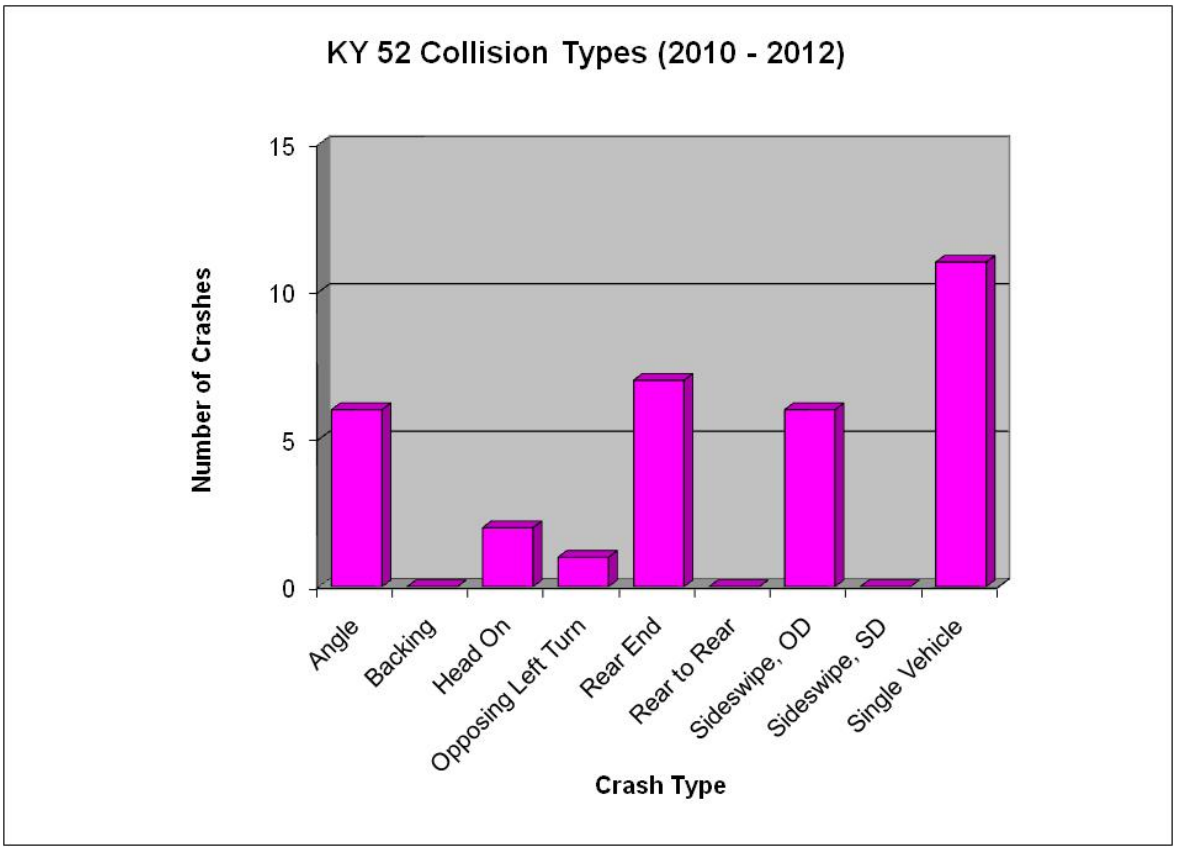
KY 52 Collision Types (2010 - 2012)
Number of Crashes
15
10
5
0
Angle
Backing
Head On
Opposing Left Turn
Rear End
Rear to Rear
Sideswipe, OD
Sideswipe, SD
Single Vehicle
Crash Type

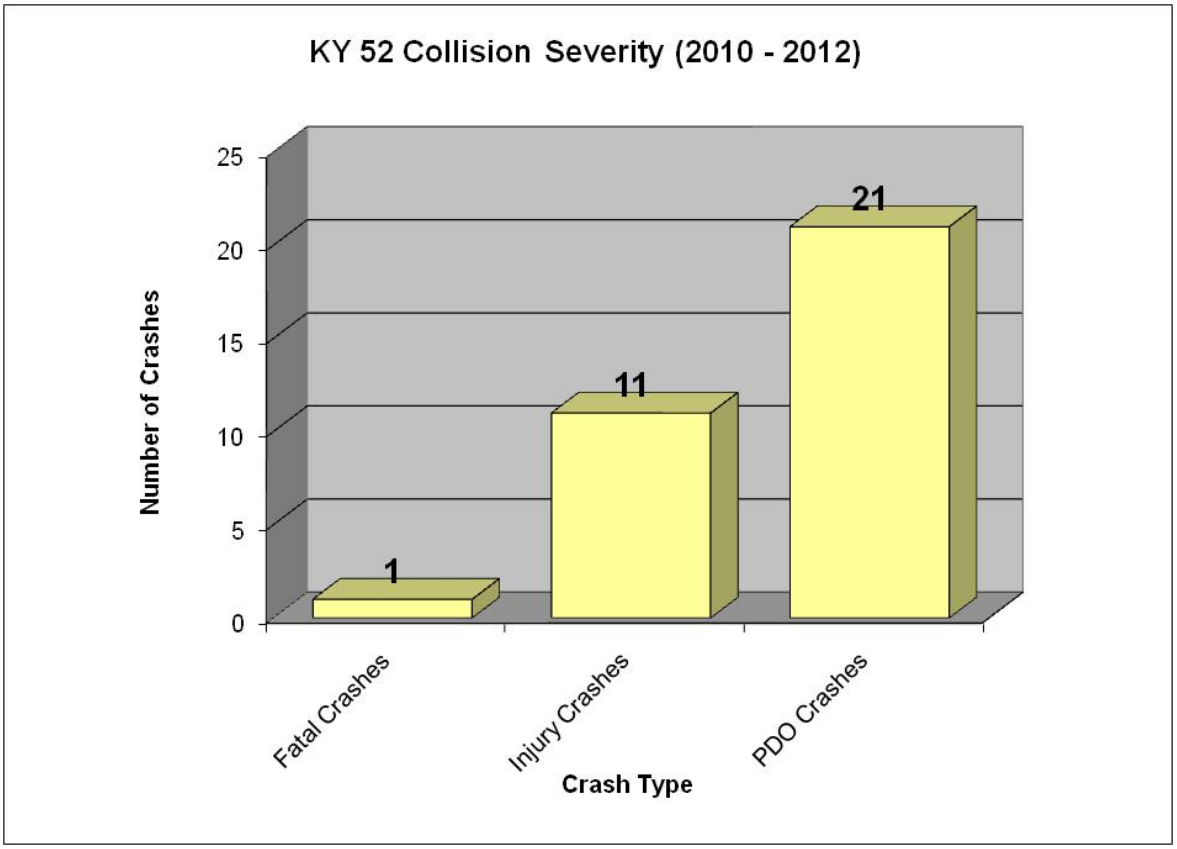
KY 52 Collision Severity (2010 - 2012)
Number of Crashes
25
20
15
10
5
0
1
11
21
Fatal Crashes
Injury Crashes
PDO Crashes
Crash Type

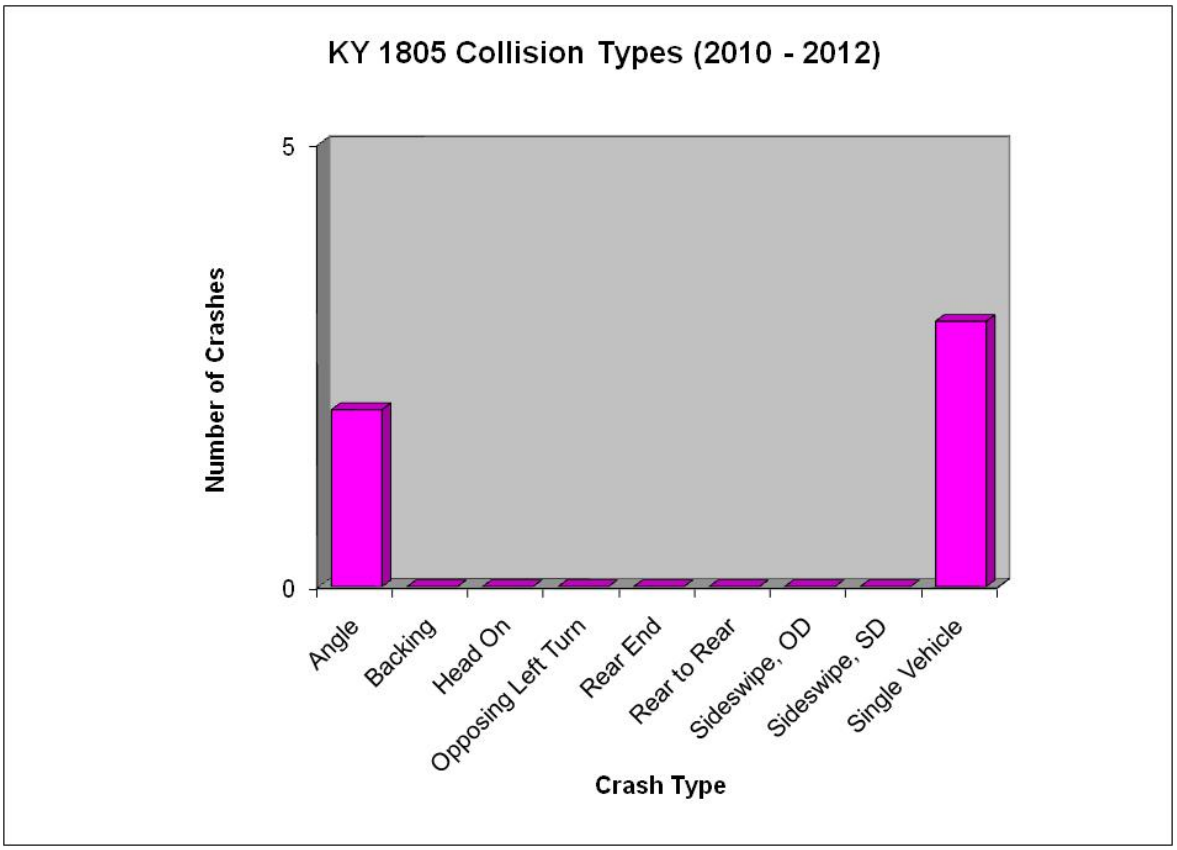
KY 1805 Collision Types (2010 - 2012)
Number of Crashes
5
0
Angle
Backing
Head On
Opposing Left Turn
Rear End
Rear to Rear
Sideswipe, OD
Sideswipe, SD
Single Vehicle
Crash Type

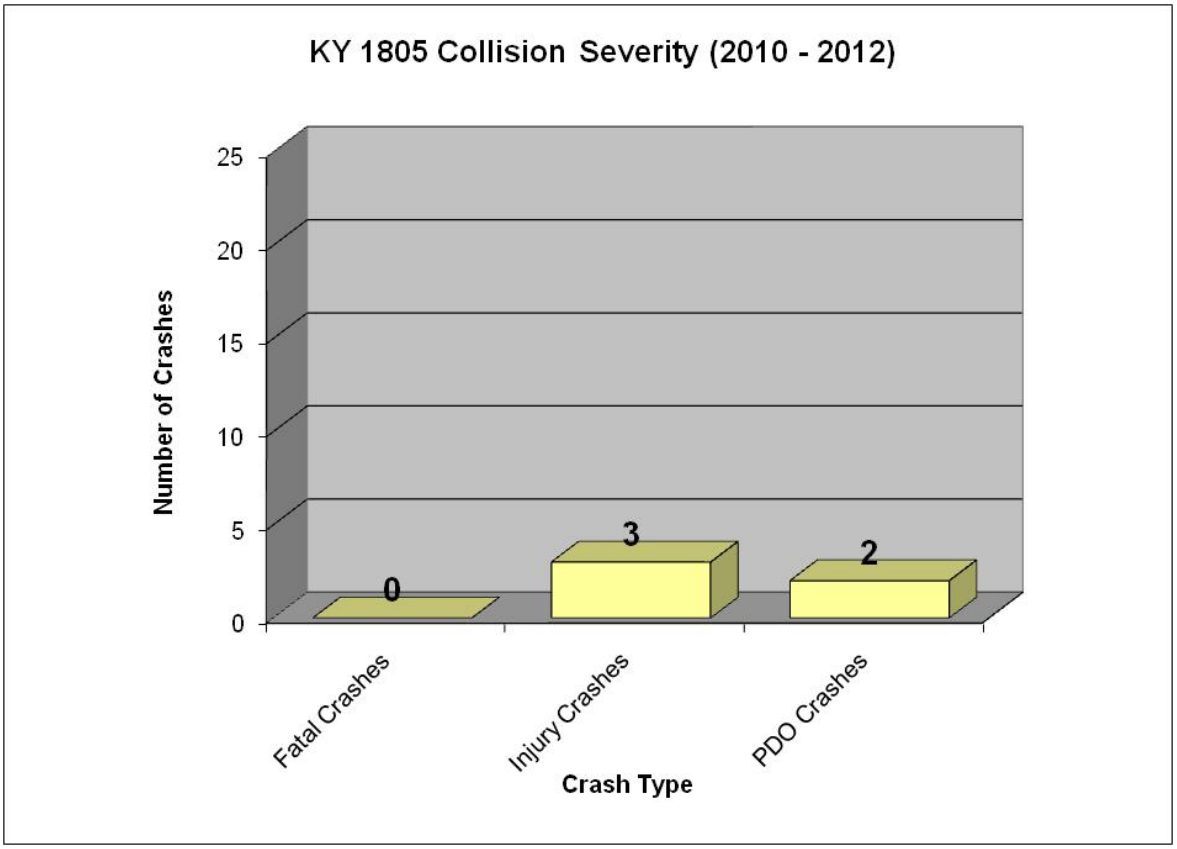
KY 1805 Collision Severity (2010 - 2012)
Number of Crashes
25
20
15
10
5
0
0
3
2
Fatal Crashes
Injury Crashes
PDO Crashes
Crash Type

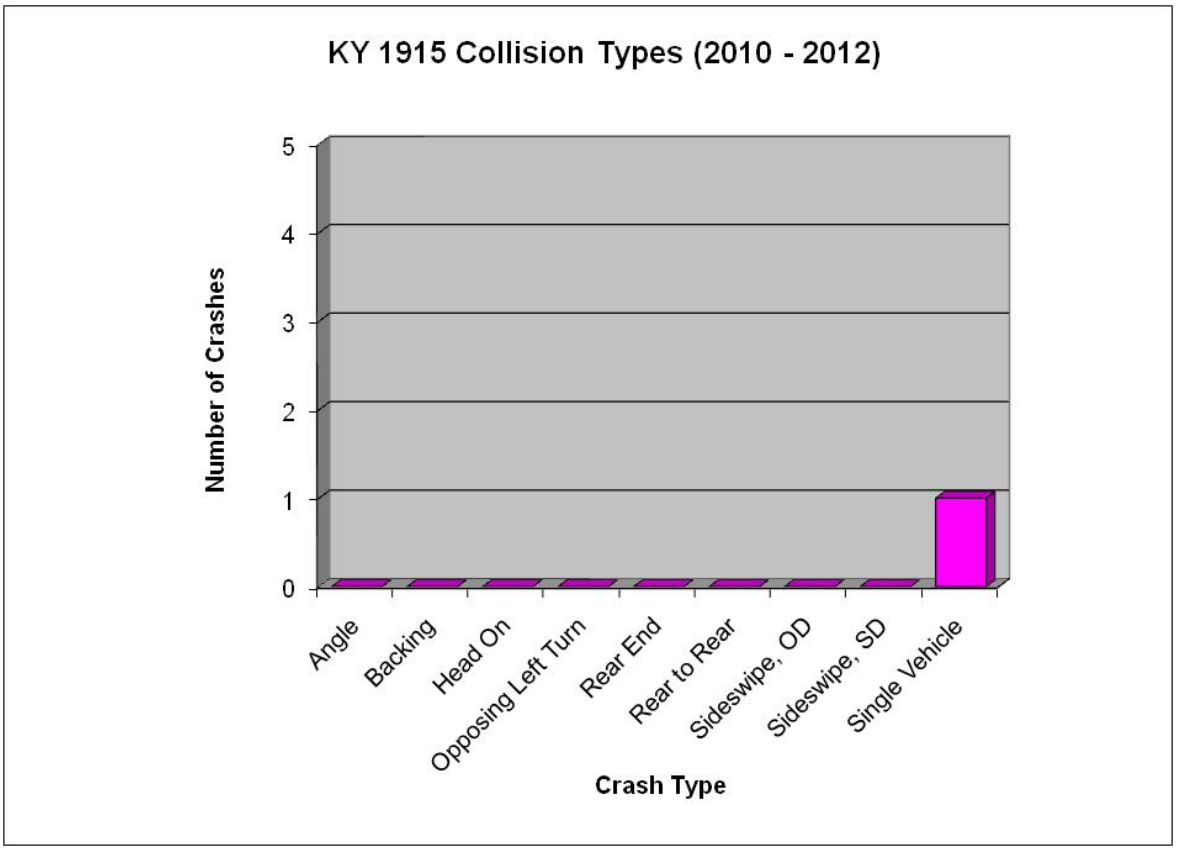
KY 1915 Collision Types (2010 - 2012)
Number of Crashes
0
1
2
3
4
5
Angle
Backing
Head On
Opposing Left Turn
Rear End
Rear to Rear
Sideswipe, OD
Sideswipe, SD
Single Vehicle
Crash Type

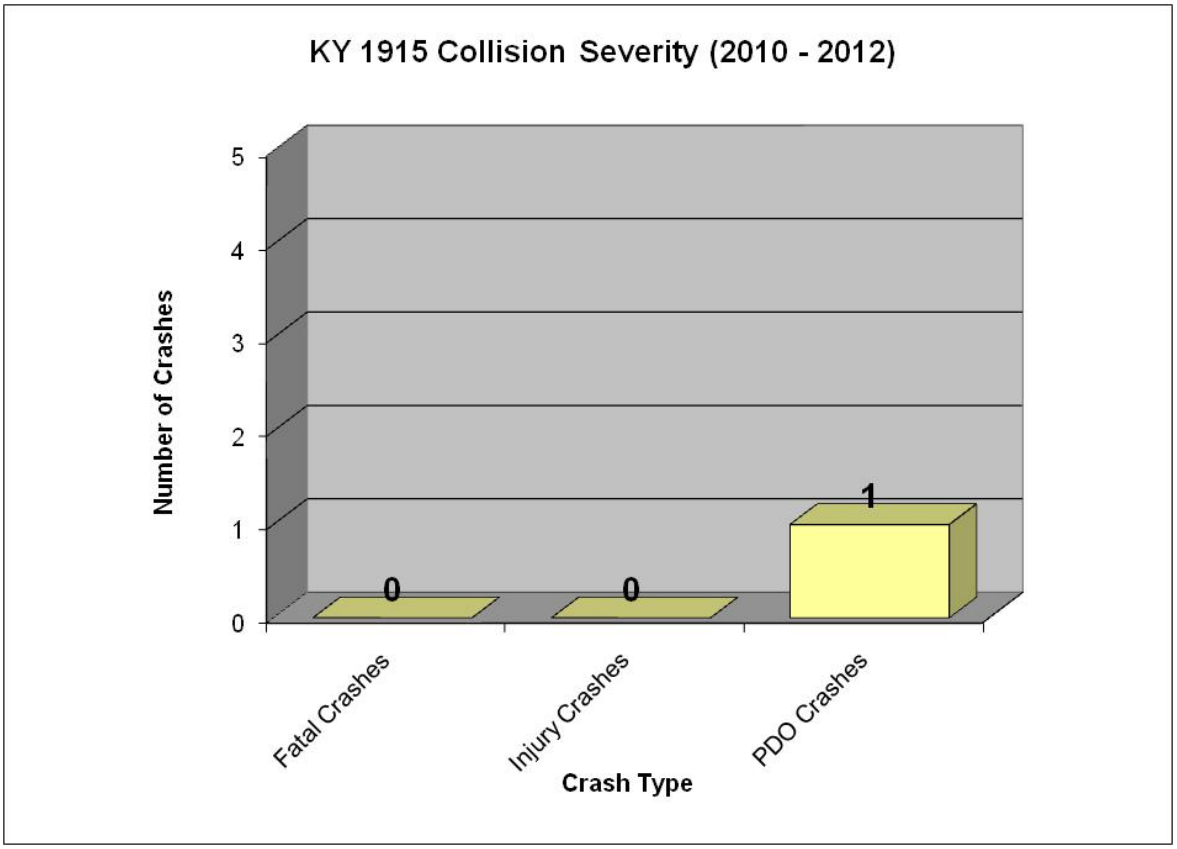
KY 1915 Collision Severity (2010 - 2012)
Number of Crashes
0
1
2
3
4
5
0
0
1
Fatal Crashes
Injury Crashes
PDO Crashes
Crash Type

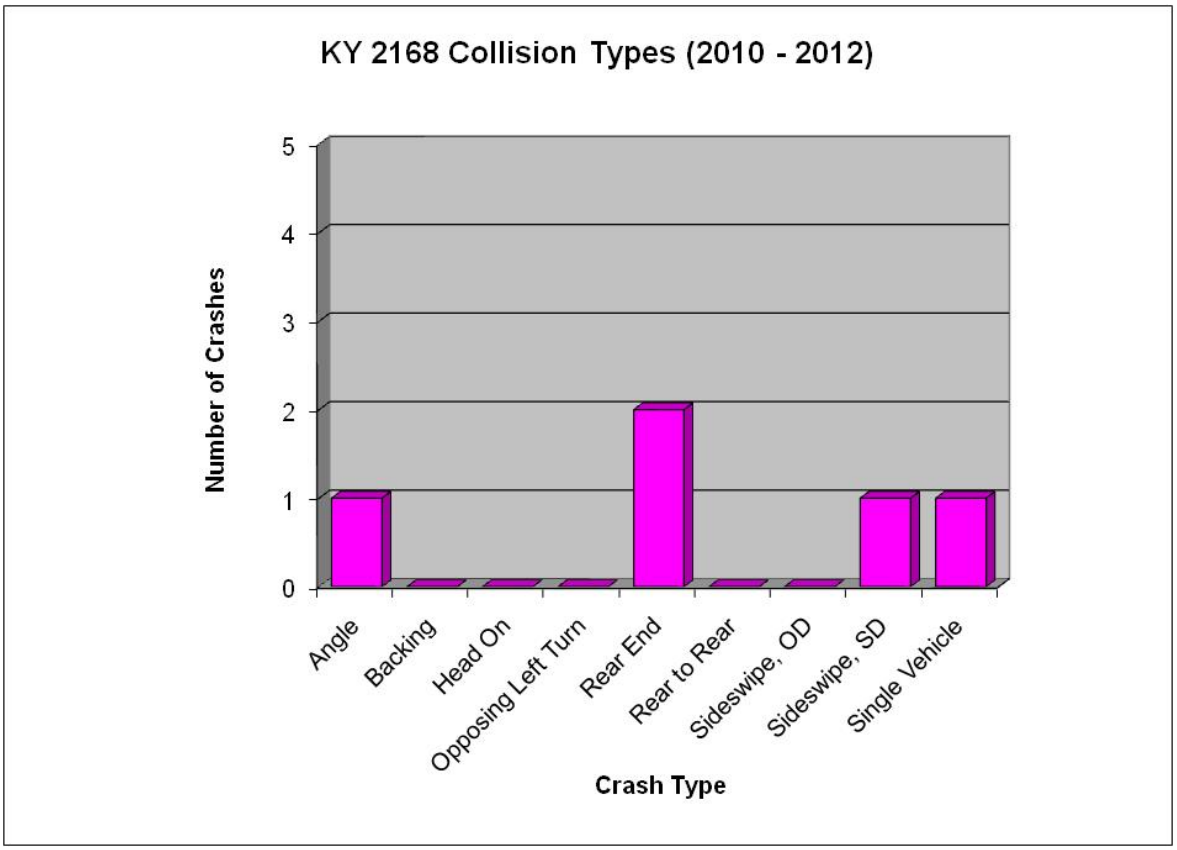
KY 2168 Collision Types (2010 - 2012)
Number of Crashes
0
1
2
3
4
5
Angle
Backing
Head On
Opposing Left Turn
Rear End
Rear to Rear
Sideswipe, OD
Sideswipe, SD
Single Vehicle
Crash Type

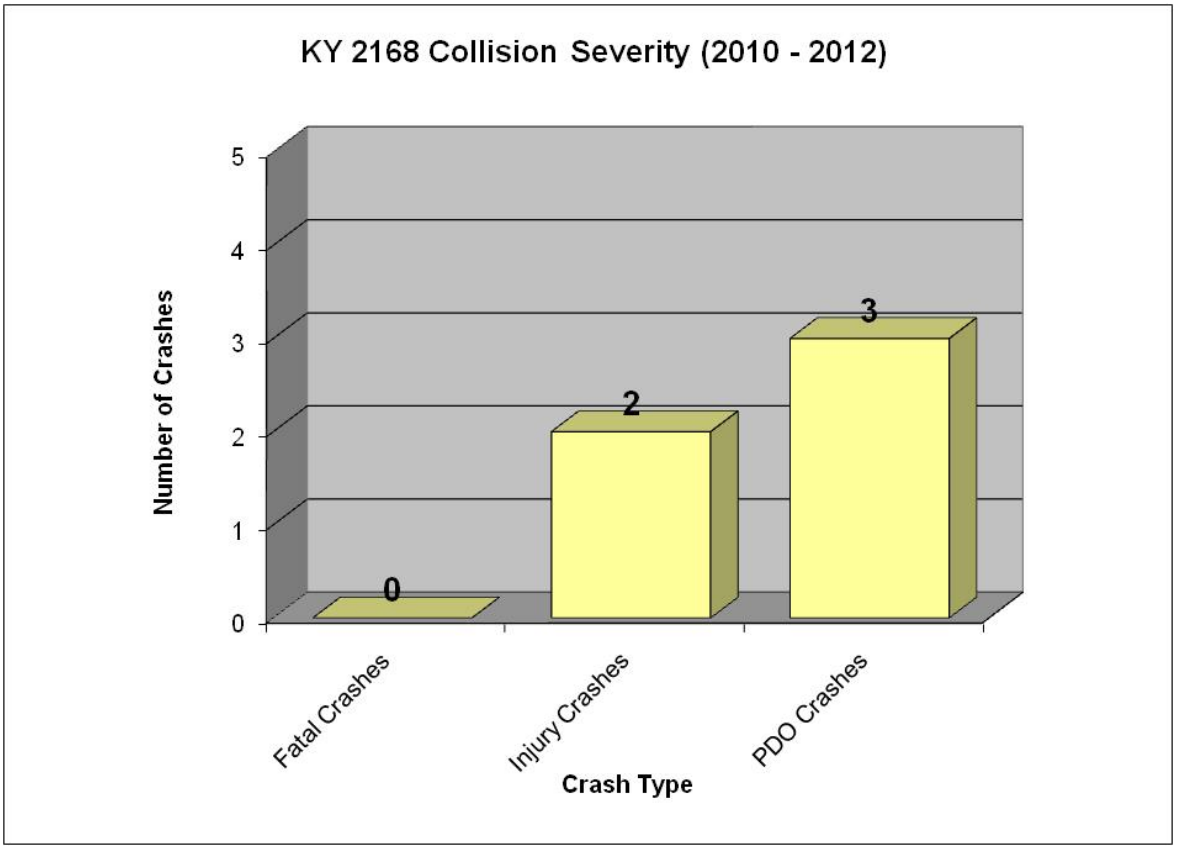
KY 2168 Collision Severity (2010 - 2012)
Number of Crashes
0
1
2
3
4
5
0
2
3
Fatal Crashes
Injury Crashes
PDO Crashes
Crash Type

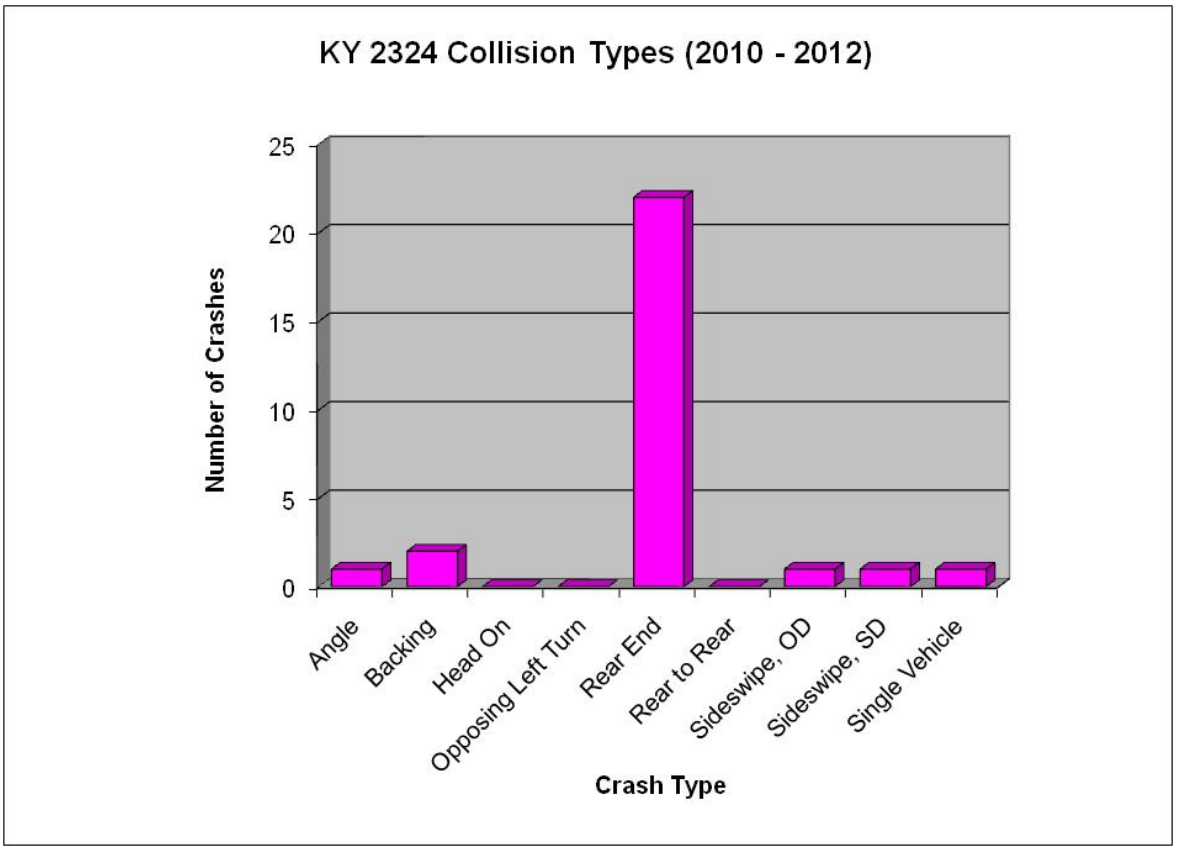
KY 2324 Collision Types (2010 - 2012)
Number of Crashes
25
20
15
10
5
0
Angle
Backing
Head On
Opposing Left Turn
Rear End
Rear to Rear
Sideswipe, OD
Sideswipe, SD
Single Vehicle
Crash Type

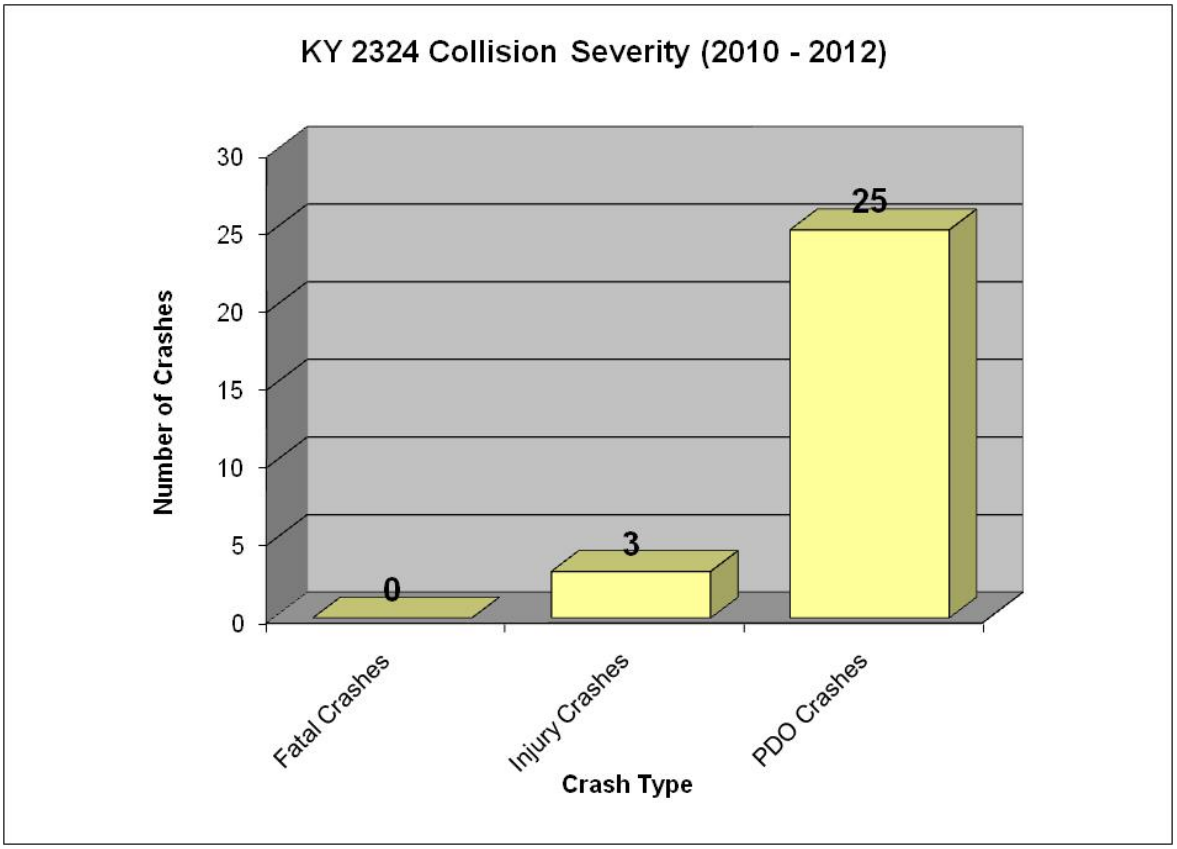
KY 2324 Collision Severity (2010 - 2012)
Number of Crashes
30
25
20
15
10
5
0
0
3
25
Fatal Crashes
Injury Crashes
PDO Crashes
Crash Type

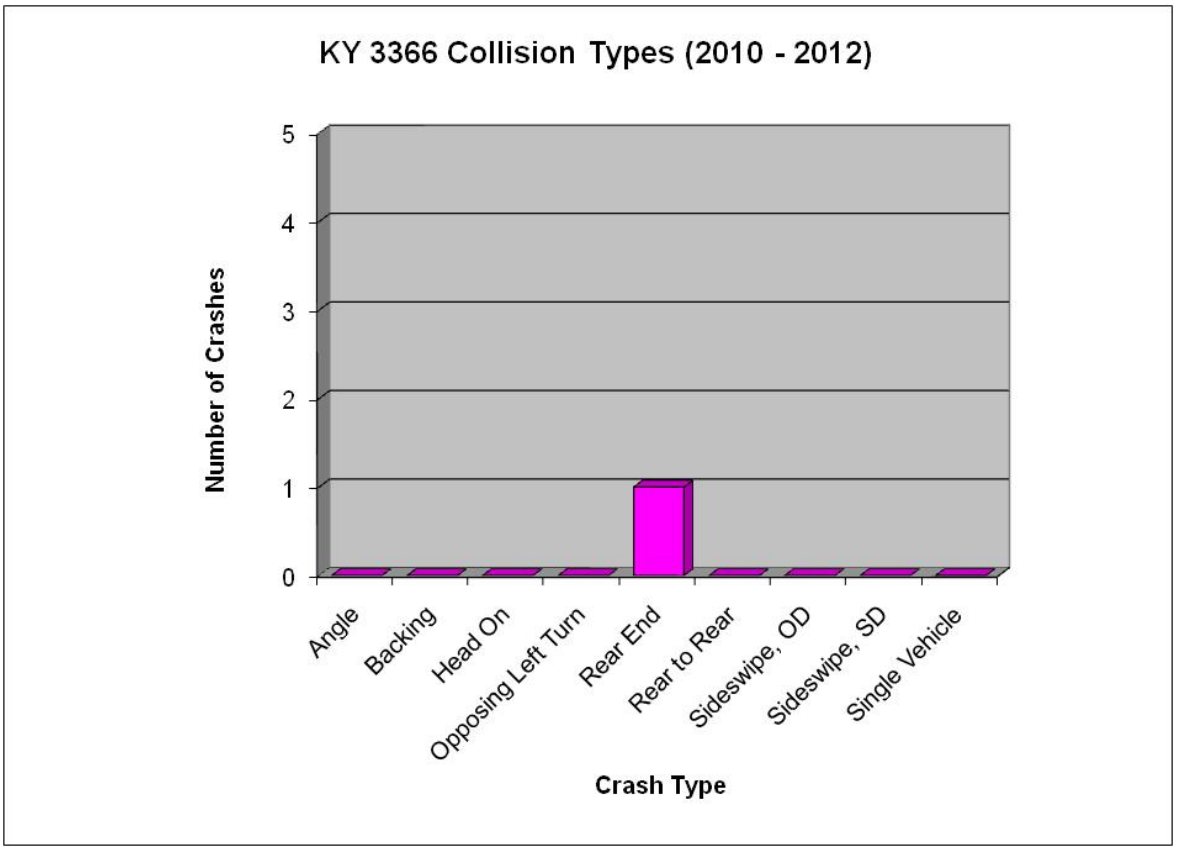
KY 3366 Collision Types (2010 - 2012)
Number of Crashes
0
1
2
3
4
5
Angle
Backing
Head On
Opposing Left Turn
Rear End
Rear to Rear
Sideswipe, OD
Sideswipe, SD
Single Vehicle
Crash Type

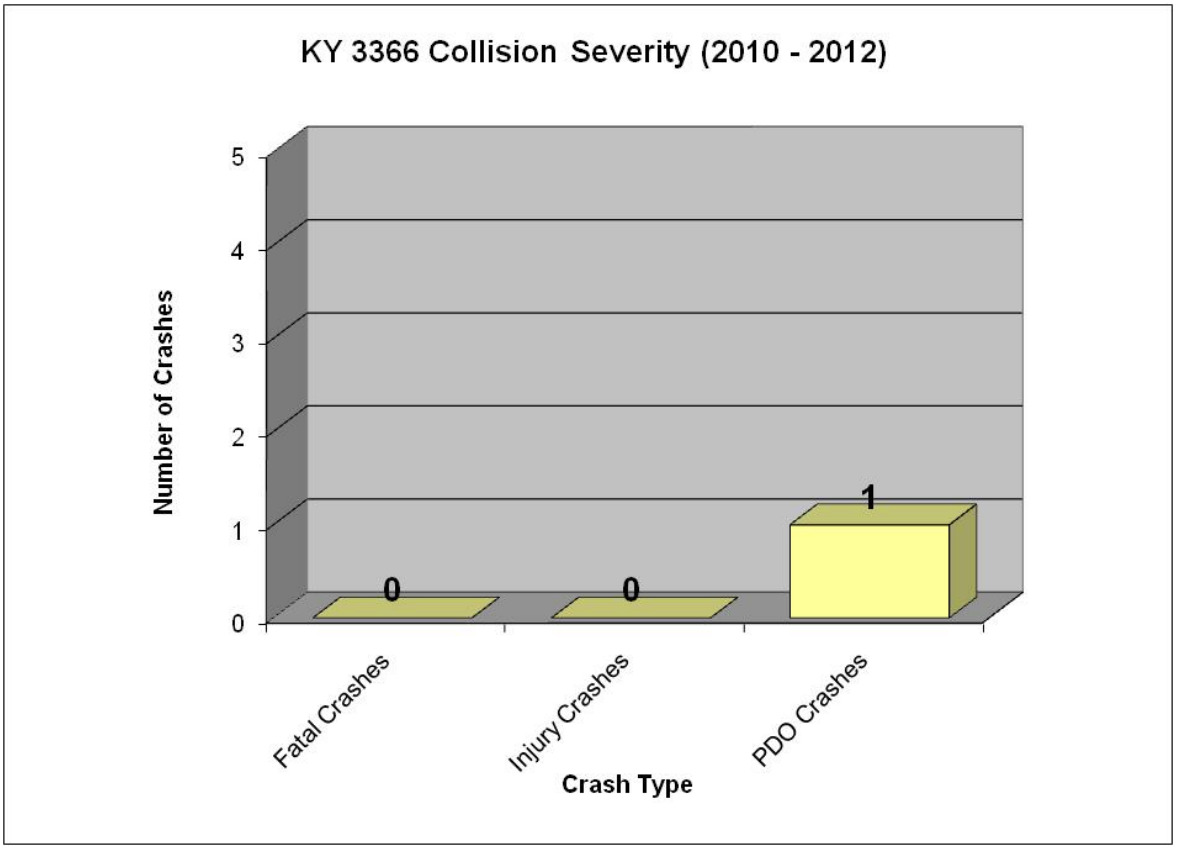
KY 3366 Collision Severity (2010 - 2012)
Number of Crashes
0
1
2
3
4
5
0
0
1
Fatal Crashes
Injury Crashes
PDO Crashes
Crash Type

LOCAL CODE	ROADWAY NUMBER	BLOCK/ HOUSE #	ROADWAY NAME	ROADWAY SUFFIX	GPS LATITUDE DECIMAL	GPS LONGITUDE DECIMAL	MILEPOINT DERIVED	COLLISION DATE	COLLISION TIME	INTERSECTION ROADWAY NAME	BETWEEN STREET ROADWAY NAME 1	BETWEEN STREET ROADWAY NAME 2	UNITS INVOLVED	MOTOR VEHICLES INVOLVED	KILLED	INJURED	WEATHER	ROADWAY CONDITION	HIT & RUN INDICATOR	DIRECTIONAL ANALYSIS	MANNER OF COLLISION	ROADWAY CHARACTER	LIGHT CONDITION	SECONDARY COLLISION INDICATOR
11001279	US0127		US127		37.5948756	-84.7770938	1.844	1/21/2011	1838	HUSTONVILLE			2	2	0	0	CLEAR	DRY	N	REAR END - OTHER	REAR END	CURVE & GRADE	DARK-HWY LIGHTED/ON	N
	US0127		US127		37.595282	-84.7767782	1.877	1/17/2011	1605				2	2	0	0	CLOUDY	DRY	N	SIDESWIPE COLLISION - SAME DIRECTION	SIDESWIPE-SAME DIRECTION	STRAIGHT & GRADE	DUSK	N
11001311	US0127		US127		37.599624	-84.7739822	2.215	9/9/2011	1140				2	2	0	0	CLEAR	DRY	N	SIDESWIPE COLLISION - SAME DIRECTION	SIDESWIPE-SAME DIRECTION	STRAIGHT & GRADE	DAYLIGHT	N
	US0127		US127		37.5999054	-84.7718972	2.234	12/4/2012	745				2	2	0	0	CLOUDY	WET	N	HEAD-ON COLLISION	HEAD ON	STRAIGHT & GRADE	DAYLIGHT	N
12291251	US0127		US127		37.6001475	-84.7718351	2.25	12/29/2012	1900		BONTA	HUSTONVILLE	2	2	0	0	SNOWING	ICE	N	REAR END IN TRAFFIC LANES BOTH VEHICLES MOVING	REAR END	CURVE & GRADE	DARK-HWY NOT LIGHTED	N
	US0127		US127		37.6013207	-84.7718367	2.328	9/7/2010	1705	BONTA			1	1	0	0	CLEAR	DRY	N	COLLISION WITH FIXED OBJECT IN INTERSECTION - FIRST EVENT COLLISION 09 - 32	SINGLE VEHICLE	CURVE & GRADE	DUSK	N
10018299	US0127		US127		37.6034264	-84.7737104	2.48	8/24/2010	800	WOODSTOCK			2	2	0	0	CLEAR	DRY	N	REAR END - ONE VEHICLE TURNING LEFT	REAR END	STRAIGHT & LEVEL	DAYLIGHT	N
10-16756	US0127		US127		37.6034859	-84.7737168	2.484	8/4/2010	1635		BONTA	WOODSTOCK	2	2	0	0	CLEAR	DRY	N	REAR END IN TRAFFIC LANES BOTH VEHICLES MOVING	REAR END	STRAIGHT & GRADE	DAYLIGHT	N
	US0127		US127		37.6035607	-84.7737224	2.489	4/11/2010	1800				2	2	0	0	CLEAR	DRY	N	SIDESWIPE COLLISION - SAME DIRECTION	SIDESWIPE-SAME DIRECTION	STRAIGHT & LEVEL	DAYLIGHT	N
10007004	US0127		US127		37.6058746	-84.7739059	2.649	4/5/2010	2209		POPPLEWELL	WOODSTOCK	2	2	0	0	CLEAR	DRY	N	SIDESWIPE COLLISION - SAME DIRECTION	SIDESWIPE-SAME DIRECTION	STRAIGHT & GRADE	DARK-HWY NOT LIGHTED	N
12003025	US0127		US127		37.6091932	-84.7743047	2.879	2/7/2012	1530		POPPLEWELL	WOODSTOCK	2	2	0	0	CLEAR	DRY	N	REAR END IN TRAFFIC ONE VEHICLE STOPPED	REAR END	STRAIGHT & LEVEL	DAYLIGHT	N
11001311	US0127		US127		37.6093431	-84.7743102	2.888	7/9/2011	1857		POPPLEWELL	WOODSTOCK	2	2	0	0	CLEAR	DRY	N	REAR END IN TRAFFIC LANES BOTH VEHICLES MOVING	REAR END	STRAIGHT & LEVEL	DAYLIGHT	N
10005919	US0127		US127		37.6117886	-84.7743467	3.058	9/20/2010	1329		POPPLEWELL	WOODSTOCK	2	2	0	0	CLOUDY	DRY	N	SIDESWIPE COLLISION - SAME DIRECTION	SIDESWIPE-SAME DIRECTION	STRAIGHT & LEVEL	DAYLIGHT	N
10002249	US0127		US127		37.6122501	-84.7744044	3.089	2/1/2010	1928		POPPLEWELL	WOODSTOCK	2	2	0	0	CLEAR	WET	N	REAR END IN TRAFFIC LANES BOTH VEHICLES MOVING	REAR END	CURVE & LEVEL	DARK-HWY LIGHTED/ON	N
1222105	US0127		US127		37.6123188	-84.7744184	3.094	12/22/2010	2330		POPPLEWELL	WOODSTOCK	2	2	0	0	CLOUDY	WET	N	COLLISION WITH PEDESTRIAN - ONE VEHICLE	SINGLE VEHICLE	STRAIGHT & LEVEL	DARK-HWY NOT LIGHTED	N
11003288	US0127		US127		37.6124692	-84.7743771	3.104	2/18/2011	1857		POPPLEWELL	WOODSTOCK	2	2	0	0	CLEAR	DRY	Y	SIDESWIPE COLLISION - OPPOSITE DIRECTION	SIDESWIPE-OPPOSITE DIRECTION	STRAIGHT & GRADE	DARK-HWY NOT LIGHTED	N
12033581	US0127		US127		37.6127249	-84.7744028	3.122	5/8/2012	516		POPPLEWELL	WOODSTOCK	3	3	0	1	CLOUDY	DRY	Y	HEAD-ON COLLISION	HEAD ON	STRAIGHT & LEVEL	DAWN	N
10010666	US0127		US127		37.6135951	-84.7744476	3.206	5/20/2010	1751		CASSADY AVENUE CONNECTOR	POPPLEWELL	2	2	0	0	CLOUDY	DRY	Y	SIDESWIPE COLLISION - SAME DIRECTION	SIDESWIPE-SAME DIRECTION	STRAIGHT & LEVEL	DAYLIGHT	N
11000203	US0127		US127		37.6145092	-84.7744579	3.243	2/1/2011	725		CASSADY AVENUE CONNECTOR	POPPLEWELL	2	2	0	0	CLOUDY	WET	N	REAR END IN TRAFFIC ONE VEHICLE STOPPED	REAR END	STRAIGHT & LEVEL	DAWN	N
11026009	US0127		US127		37.6145697	-84.7745285	3.248	12/9/2011	1353		CASSADY AVENUE CONNECTOR	POPPLEWELL	2	2	0	0	CLEAR	DRY	N	1 VEHICLE ENTERING/LEAVING ENTRANCE	ANGLE	STRAIGHT & LEVEL	DAYLIGHT	N
10010975	US0127		US127		37.614648	-84.7744701	3.253	5/24/2010	1615	WALTON AVENUE			2	2	0	0	CLEAR	DRY	N	REAR END - ONE VEHICLE STOPPED	REAR END	STRAIGHT & LEVEL	DAYLIGHT	N
10023564	US0127		US127		37.614681	-84.7744788	3.255	10/27/2010	1620	CASSADY AVENUE CONNECTOR			2	2	0	0	CLEAR	DRY	N	REAR END - ONE VEHICLE STOPPED	REAR END	STRAIGHT & LEVEL	DAYLIGHT	N
10023715	US0127		US127		37.614695	-84.7744778	3.255	10/29/2010	1922	CASSADY AVENUE CONNECTOR			2	2	0	0	CLEAR	DRY	N	OPPOSING LEFT TURN	OPPOSING LEFT TURN	STRAIGHT & LEVEL	DARK-HWY LIGHTED/ON	N
11014794	US0127		US127		37.6146715	-84.7744783	3.255	7/15/2011	1740	WALTON AVENUE			2	2	0	0	CLEAR	DRY	N	REAR END - OTHER	REAR END	STRAIGHT & LEVEL	DAYLIGHT	N
11027222	US0127		US127		37.6146771	-84.7744778	3.255	12/26/2011	1450	WALTON AVENUE			2	2	0	0	CLEAR	DRY	N	ANGLE COLLISION - ONE VEHICLE TURNING LEFT	ANGLE	STRAIGHT & LEVEL	DAYLIGHT	N
12005566	US0127		US127		37.6146775	-84.7744778	3.255	3/10/2012	1334	WALTON AVENUE			2	2	0	0	CLEAR	DRY	N	ANGLE COLLISION - ONE VEHICLE TURNING LEFT	ANGLE	STRAIGHT & LEVEL	DAYLIGHT	N
12019898	US0127		US127		37.6146813	-84.7744809	3.255	8/30/2012	1636	WALTON AVENUE			2	2	0	0	CLEAR	DRY	N	REAR END - ONE VEHICLE STOPPED	REAR END	STRAIGHT & LEVEL	DAYLIGHT	N
10015809	US0127		US127		37.6153784	-84.7745194	3.303	7/23/2010	1657		JANE	WALTON AVENUE	2	2	0	1	CLEAR	DRY	N	REAR END IN TRAFFIC LANES BOTH VEHICLES MOVING	REAR END	STRAIGHT & LEVEL	DAYLIGHT	N
1005244	US0127		US127		37.6154557	-84.7745031	3.309	1/11/2010	1410	WALTON AVENUE	JANE		2	2	0	0	CLEAR	DRY	N	SIDESWIPE COLLISION - OPPOSITE DIRECTION	SIDESWIPE-OPPOSITE DIRECTION	STRAIGHT & LEVEL	DAYLIGHT	N
12009647	US0127		US127		37.6160603	-84.774623	3.35	4/29/2012	1729	DANVILLE			2	2	0	0	CLEAR	DRY	N	SIDESWIPE-SAME DIRECTION	SIDESWIPE-SAME DIRECTION	STRAIGHT & LEVEL	DAYLIGHT	N
12002281	US0127		US127		37.6161853	-84.7745103	3.359	1/28/2012	2219		WALTON AVENUE	JANE	2	2	0	0	CLEAR	DRY	N	SIDESWIPE COLLISION - SAME DIRECTION	SIDESWIPE-SAME DIRECTION	STRAIGHT & LEVEL	DARK-HWY LIGHTED/ON	N
11006732	US0127		US127		37.6163306	-84.7745235	3.369	4/8/2011	2015		JANE	CASSADY AVENUE CONNECTOR	2	2	0	0	CLOUDY	DRY	N	SIDESWIPE COLLISION - SAME DIRECTION	SIDESWIPE-SAME DIRECTION	STRAIGHT & LEVEL	DARK-HWY LIGHTED/OFF	N
11001706?	US0127		US127		37.6164282	-84.7745349	3.375	8/12/2011	1637	JANE			2	2	0	3	CLEAR	DRY	N	ANGLE COLLISION - OTHER	ANGLE	STRAIGHT & LEVEL	DAYLIGHT	N
11021407	US0127		US127		37.6164288	-84.7745444	3.375	10/8/2011	1919	DANVILLE			2	2	0	0	CLEAR	DRY	N	REAR END - OTHER	CURVE & GRADE	STRAIGHT & LEVEL	DAYLIGHT	N
12026396	US0127		US127		37.6164296	-84.7745023	3.375	12/3/2012	2305		DANVILLE	JANE	2	2	0	0	CLEAR	DRY	N	1 VEHICLE ENTERING/LEAVING ENTRANCE	ANGLE	STRAIGHT & LEVEL	DARK-HWY LIGHTED/ON	N
10008657	US0127		US127		37.6164371	-84.7745151	3.376	4/2/2010	1140	JANE			2	2	0	0	CLEAR	DRY	N	ANGLE COLLISION - ONE VEHICLE TURNING RIGHT	ANGLE	STRAIGHT & LEVEL	DAYLIGHT	N
10008244	US0127		US127		37.6164396	-84.7745425	3.376	4/20/2010	1207	JANE			2	2	0	0	CLOUDY	DRY	N	ANGLE COLLISION - ONE VEHICLE TURNING RIGHT	ANGLE	STRAIGHT & LEVEL	DAYLIGHT	N
10008271	US0127		US127		37.6164333	-84.7745344	3.376	4/20/2010	1716	JANE			2	2	0	0	RAINING	WET	N	OPPOSING LEFT TURN	OPPOSING LEFT TURN	STRAIGHT & LEVEL	DAYLIGHT	N
10009345	US0127		US127		37.6164374	-84.7745362	3.376	5/5/2010	2256	JANE			2	2	0	2	CLEAR	DRY	N	OPPOSING LEFT TURN	OPPOSING LEFT TURN	STRAIGHT & LEVEL	DARK-HWY NOT LIGHTED	N
10016671	US0127		US127		37.6164325	-84.7745133	3.376	8/3/2010	1046	JANE			2	2	0	1	CLEAR	DRY	N	OPPOSING LEFT TURN	OPPOSING LEFT TURN	STRAIGHT & LEVEL	DAYLIGHT	N
10017849	US0127		US127		37.6164328	-84.7745356	3.376	8/18/2010	1124	JANE			2	2	0	0	CLOUDY	WET	N	ANGLE COLLISION - BOTH VEHICLES GOING STRAIGHT	ANGLE	STRAIGHT & LEVEL	DAYLIGHT	N
1026180	US0127		US127		37.6164313	-84.7745275	3.376	12/8/2010	2034	JANE			2	2	0	0	CLEAR	DRY	N	SIDESWIPE COLLISION - SAME DIRECTION	SIDESWIPE-SAME DIRECTION	STRAIGHT & LEVEL	DARK-HWY LIGHTED/ON	N
11003691	US0127		US127		37.6164363	-84.7745357	3.376	2/24/2011	2348	DANVILLE			2	2	0	0	RAINING	WET	N	SIDESWIPE-SAME DIRECTION	SIDESWIPE-SAME DIRECTION	STRAIGHT & LEVEL	DARK-HWY LIGHTED/ON	N
11017896	US0127		US127		37.6164427	-84.7745282	3.376	8/22/2011	1247	JANE			2	2	0	0	CLEAR	DRY	N	REAR END - OTHER	REAR END	STRAIGHT & LEVEL	DAYLIGHT	N
12008651	US0127		US127		37.6164367	-84.7745356	3.376	4/18/2012	626	JANE			2	2	0	0	CLEAR	DRY	N	SIDESWIPE-SAME DIRECTION	SIDESWIPE-SAME DIRECTION	STRAIGHT & LEVEL	DAWN	N
12020151	US0127		US127		37.6164377	-84.7745398	3.376	9/2/2012	2138	JANE			2	2	0	0	CLEAR	WET	N	ANGLE COLLISION - ONE VEHICLE TURNING LEFT	ANGLE	STRAIGHT & LEVEL	DARK-HWY NOT LIGHTED	N
12002091	US0127		US127		37.6164379	-84.7745319	3.376	9/28/2012	1822	DANVILLE			2	2	0	0	CLEAR	DRY	N	REAR END - ONE VEHICLE STOPPED	CURVE & HILLCREST	DAYLIGHT	DAYLIGHT	N
12021443	US0127		US127		37.6164476	-84.7745796	3.377	9/10/2012	1715	JANE			2	2	0	0	CLEAR	DRY	N	REAR END - OTHER	REAR END	CURVE & HILLCREST	DAYLIGHT	N
11021883	US0127		US127		37.6164648	-84.7745279	3.378	11/8/2011	1320	JANE			2	2	0	0	CLEAR	DRY	N	OPPOSING LEFT TURN	OPPOSING LEFT TURN	STRAIGHT & GRADE	DAYLIGHT	N
12000778	US0127		US127		37.6164619	-84.7745291	3.378	1/10/2012	1930	JANE			2	2	0	0	CLEAR	DRY	N	SIDESWIPE-SAME DIRECTION	SIDESWIPE-SAME DIRECTION	STRAIGHT & LEVEL	DARK-HWY LIGHTED/ON	N
12004351	US0127		US127		37.6164663	-84.7745437	3.378	2/25/2012	1115	DANVILLE			2	2	0	0	CLEAR	DRY	N	REAR END - OTHER	CURVE & LEVEL	DAYLIGHT	DAYLIGHT	N
1000101	US0127		US127		37.6164999	-84.7745381	3.38	2/1/2010	2056	DANVILLE			2	2	0	0	CLEAR	DRY	N	SIDESWIPE-SAME DIRECTION	SIDESWIPE-SAME DIRECTION	STRAIGHT & LEVEL	DARK-HWY LIGHTED/ON	N
11005225	US0127		US127		37.616513	-84.7745496	3.381	3/19/2011	2023		DANVILLE	JANE	2	2	0	0	CLOUDY	DRY	N	REAR END IN TRAFFIC LANES BOTH VEHICLES MOVING	REAR END	STRAIGHT & GRADE	DARK-HWY LIGHTED/ON	N
11021239	US0127		US127		37.616558	-84.7745338	3.384	10/4/2011	1210		HUSTONVILLE	JANE	2	2	0	0	CLEAR	DRY	N	REAR END IN TRAFFIC LANES BOTH VEHICLES MOVING	REAR END	STRAIGHT & LEVEL	DAYLIGHT	N
12027430	US0127		US127		37.616563	-84.7745198	3.385	12/26/2012	608		DANVILLE	JANE	2	2	0	0	CLEAR	DRY	N	SIDESWIPE COLLISION - SAME DIRECTION	SIDESWIPE-SAME DIRECTION	STRAIGHT & LEVEL	DARK-HWY LIGHTED/ON	N
10011178	US0127		US127		37.6166208	-84.774569	3.388	5/27/2010	1700	DANVILLE			2	2	0	0	CLEAR	DRY	N	REAR END - OTHER	REAR END	CURVE & HILLCREST	DAYLIGHT	N
11008704	US0127		US127		37.6166513	-84.7745437	3.39	5/4/2011	1301		HUSTONVILLE	JANE	2	2	0	0	CLEAR	DRY	N	REAR END IN TRAFFIC ONE VEHICLE STOPPED	REAR END	STRAIGHT & LEVEL	DAYLIGHT	N
12015676	US0127		US127		37.6167473	-84.7746833	3.398	7/12/2012	1609	HUSTONVILLE			2	2	0	0	CLEAR	DRY	N	REAR END - OTHER	REAR END	CURVE & HILLCREST	DAYLIGHT	N
11019659	US0127		US127		37.6167896	-84.7747169	3.401	9/13/2011	930		DANVILLE	HUSTONVILLE	2	2	0	1	CLEAR	DRY	N	REAR END IN TRAFFIC LANES BOTH VEHICLES MOVING	REAR END	CURVE & GRADE	DAYLIGHT	N
12028134	US0127		US127		37.6170382	-84.7745127	3.416	12/31/2012	1733		DANVILLE	JANE	2	2	0	0	CLEAR	DRY	N	SIDESWIPE COLLISION - SAME DIRECTION	SIDESWIPE-SAME DIRECTION	STRAIGHT & LEVEL	DARK (UNKNOWN ROADWAY LIGHTING)	N
12010358	US0127		US127		37.6170876	-84.7745815	3.419	5/7/2012	2025	DANVILLE			2	2	0	0	RAINING	WET	N	SIDESWIPE-SAME DIRECTION	SIDESWIPE-SAME DIRECTION	STRAIGHT & LEVEL	DARK (UNKNOWN ROADWAY LIGHTING)	N
11001554	US0127		US127		37.6171877	-84.7745474	3.425	1/26/2011	759		DANVILLE	JANE	2	2	0	0	SNOWING	SNOW/SLUSH	N	REAR END IN TRAFFIC ONE VEHICLE STOPPED	REAR END	STRAIGHT & LEVEL	DAYLIGHT	N
1222722	US0127		US127		37.6171754	-84.7745406	3.425	3/30/2012	1823		DANVILLE	JANE	2	2	0	0	CLEAR	DRY	N	OTHER ROADWAY OR MID-BLOCK COLLISION	REAR END	STRAIGHT & LEVEL	DAYLIGHT	N
12011409	US0127		US127		37.6172578	-84.7745654	3.43	5/21/2012	1313		DANVILLE	JANE	2	2	0	0	CLEAR	DRY	N	REAR END IN TRAFFIC ONE VEHICLE STOPPED	REAR END	STRAIGHT & LEVEL	DAYLIGHT	N
11003548	US0127		US127		37.6173355	-84.7745717	3.435	2/22/2011	1835	DANVILLE			2	2	0	0	CLEAR	DRY	N	REAR END - OTHER	REAR END	STRAIGHT & LEVEL	DARK-HWY LIGHTED/OFF	N
10-07629	US0127		US127		37.6173733	-84.7745681	3.438	4/12/2010	1701		DANVILLE		2	2	0	0	CLEAR	DRY	N	REAR END IN TRAFFIC ONE VEHICLE STOPPED	REAR END	STRAIGHT & GRADE	DAYLIGHT	N
11021252	US0127		US127		37.6173835	-84.7745693	3.438	10/4/2011	1534	DANVILLE			3	3	0	0	CLEAR	DRY	N	REAR END - OTHER	REAR END	STRAIGHT & LEVEL	DAYLIGHT	N
10006238	US0127		US127		37.6173985	-84.7745654	3.439	3/25/2010	1652	HUSTONVILLE			2	2	0	0	CLEAR	DRY	N	REAR END - ONE VEHICLE STOPPED	REAR END	STRAIGHT & LEVEL	DAYLIGHT	N
10024651	US0127		US127		37.6174158	-84.7745652	3.44	11/11/2010	1950	DANVILLE			2	2	0	0	CLEAR	DRY	N	REAR END - OTHER	REAR END	STRAIGHT & LEVEL	DARK-HWY LIGHTED/ON	N
10008020	US0127		US127		37.6174321	-84.7745689	3.441	4/17/2010	1700	DANVILLE			2	2	0	0	CLEAR	DRY	N	REAR END - OTHER	REAR END	STRAIGHT & LEVEL	DAYLIGHT	N
10026754	US0127		US127		37.6174246	-84.7745706	3.441	12/14/2010	1517	DANVILLE			2	2	0	0	CLEAR	DRY	N	SIDESWIPE-SAME DIRECTION	SIDESWIPE-SAME DIRECTION	STRAIGHT & LEVEL	DAYLIGHT	N
11000239	US0127		US127		37.6174202	-84.7745652	3.441	1/4/2011	1420	DANVILLE			2	2	0	0	CLEAR	DRY	N	REAR END - ONE VEHICLE STOPPED	REAR END	STRAIGHT & LEVEL	DAYLIGHT	N
10002218	US0127		US127		37.6174381	-84.7745686	3.442	2/1/2010	1334	DANVILLE			2	2	0	0	CLEAR	DRY	N	VEHICLE BACKING	BACKING	STRAIGHT & LEVEL	DAYLIGHT	N
2010-6674	US0127		US127		37.6174404	-84.7745705	3.442	4/20/2010	1700	DANVILLE			3	3	0	0	BICLES	WET	N	ANGLE COLLISION - BOTH VEHICLES GOING STRAIGHT	ANGLE	STRAIGHT & LEVEL	DAYLIGHT	N
10015001	US0127		US127		37.6174408	-84.7745691	3.442	7/12/2010	1833	DANVILLE			2	2	0	0	CLOUDY	DRY	N	REAR END - OTHER	REAR END	STRAIGHT & LEVEL	DAYLIGHT	N
10002039	US0127		US127		37.6174417	-84.7745725	3.442	10/8/2010	1204	DANVILLE			2	2	0	0	CLEAR	DRY	N	SIDESWIPE-SAME DIRECTION	SIDESWIPE-SAME DIRECTION	STRAIGHT & LEVEL	DAYLIGHT	N
10022060	US0127		US127		37.6174416	-84.7745701	3.442	10/8/2010	1723	DANVILLE			2	2	0	0	CLEAR	DRY	N	REAR END - ONE VEHICLE STOPPED	REAR END	STRAIGHT & GRADE	DAYLIGHT	N
11010492	US0127		US127		37.6174429	-84.7745479	3.442	5/25/2011	1155	DANVILLE			2	2	0	0	CLEAR	DRY	N	REAR END - OTHER	REAR END	STRAIGHT & GRADE	DAYLIGHT	N
11016358	US0127		US127		37.6174452	-84.7745738	3.442	8/4/2011	1635	DANVILLE			2	2	0	0	CLEAR	DRY	N	REAR END - OTHER	REAR END	STRAIGHT & LEVEL	DAYLIGHT	N
11017186	US0127		US127		37.6174411	-84.7745707	3.442	8/14/2011	43	HUSTONVILLE			2	2	0	4	CLOUDY	WET	N	ANGLE COLLISION - BOTH VEHICLES GOING STRAIGHT	ANGLE	STRAIGHT & LEVEL	DARK-HWY LIGHTED/ON	N
11000328	US0127		US127		37.6174468	-84.7745699	3.442	3/27/2012	1016	DANVILLE			2	2	0	0	CLEAR	DRY	N	REAR END - OTHER	REAR END	STRAIGHT & LEVEL	DAYLIGHT	N
12010914	US0127		US127		37.6174426	-84.7745743	3.442	5/15/2012	610	DANVILLE			2	2	0	0	CLEAR	DRY	Y	ANGLE COLLISION - OTHER	ANGLE	STRAIGHT & LEVEL	DAYLIGHT	N
12020933	US0127		US127		37.6174409	-84.7745704	3.442	9/13/2012	1134	DANVILLE			2	2	0	0	CLEAR	DRY	N	ANGLE COLLISION - ONE VEHICLE TURNING LEFT	ANGLE	STRAIGHT & LEVEL	DAYLIGHT	N
1006600	US0127	HUSTONVILLE	RD		37.6174522	-84.7745751	3.443	3/29/2010	2307	DANVILLE			2	2	0	0	CLOUDY	DRY	N	ANGLE COLLISION - ONE VEHICLE TURNING LEFT	ANGLE	STRAIGHT & LEVEL	DARK-HWY LIGHTED/ON	N
10013028	US0127	HUSTONVILLE	RD		37.6175393	-84.7745144	3.45	5/25/2010	1105	DANVILLE			2	2	0	0	CLEAR	DRY	N	SIDESWIPE-SAME DIRECTION	SIDESWIPE-SAME DIRECTION	STRAIGHT & LEVEL	DAYLIGHT	N
11014206	US0127	HUSTONVILLE	RD		37.6175393	-84.7745144	3.45	7/8/2011	137	DANVILLE			2	2	0	0	CLEAR	DRY	N	ANGLE COLLISION - BOTH VEHICLES GOING STRAIGHT	ANGLE	STRAIGHT & LEVEL	DARK-HWY LIGHTED/ON	N
10002294	US0127	HUSTONVILLE	RD		37.6176193	-84.7746664	3.457	2/11/2010	1065	US127			2	2	0	0	CLOUDY	WET	N	SIDESWIPE-SAME DIRECTION	SIDESWIPE-SAME DIRECTION	STRAIGHT & LEVEL	DAYLIGHT	N
10009996	US0127	HUSTONVILLE	RD		37.6176371	-84.7744585	3.457	5/12/2010	1136	DANVILLE			2	2	0	0	CLEAR	DRY	N	REAR END - ONE VEHICLE STOPPED	REAR END	STRAIGHT & LEVEL	DAYLIGHT	N
10018475	US0127	HUSTONVILLE	RD		37.6176203	-84.7746456	3.457	8/26/2010	1401	DANVILLE			2	2	0	0	CLEAR	DRY	N	SIDESWIPE-SAME DIRECTION	SIDESWIPE-SAME DIRECTION	STRAIGHT & LEVEL	DAYLIGHT	N
11002683	US0127	HUSTONVILLE	RD		37.6176213	-84.7746455	3.457	2/10/2011	1650	DANVILLE			3	3	0	0	CLEAR	DRY	Y	REAR END - ONE VEHICLE STOPPED	REAR END	STRAIGHT & GRADE	DAYLIGHT	N
12003963	US0127	HUSTONVILLE	RD		37.6176383	-84.7744597	3.457	2/20/2012	1048	DANVILLE			2	2	0	0	CLEAR	DRY	N	REAR END - OTHER	REAR END	STRAIGHT & LEVEL	DAYLIGHT	N
12004780	US0127	HUSTONVILLE	RD		37.6176203	-84.7746463	3.457	2/29/2012	2215	DANVILLE			2	2	0	0	CLEAR	DRY	N	SIDESWIPE-SAME DIRECTION	SIDESWIPE-SAME DIRECTION	CURVE & LEVEL	DARK-HWY LIGHTED/ON	N
12006901	US0127	HUSTONVILLE	RD		37.6176371	-84.7744578	3.457	3/26/2012	2155	US127			2	2	0	0	CLEAR	DRY	N	VEHICLE BACKING	BACKING	STRAIGHT & LEVEL	DARK-HWY LIGHTED/ON	N
11011838	US0127	HUSTONVILLE	RD		37.6176375	-84.7744583	3.457	5/25/2012	2253	DANVILLE			2	2	0	0	CLEAR	DRY	N	SIDESWIPE-SAME DIRECTION	SIDESWIPE-SAME DIRECTION	STRAIGHT & LEVEL	DARK-HWY LIGHTED/ON	N
10004449	US0127	HUSTONVILLE	RD		37.6176252	-84.7746553	3.458	3/2/2010	2310	US127			2	2	0	0	CLOUDY	DRY	N	REAR END - OTHER	REAR END	STRAIGHT & LEVEL	DAYLIGHT	N
12007725	US0127	HUSTONVILLE	RD		37.6176338	-84.7746443	3.458	4/6/2012	1517	DANVILLE			2	2	0	0	CLEAR	DRY	N	ANGLE COLLISION - ONE VEHICLE TURNING RIGHT	ANGLE	STRAIGHT & LEVEL	DAYLIGHT	N
11002767	US0127	HUSTONVILLE	RD		37.6176278	-84.7746471	3.458	12/15/2011	1211	DANVILLE			2	2	0	0	CLEAR	DRY	N	SIDESWIPE-SAME DIRECTION	SIDESWIPE-SAME DIRECTION	STRAIGHT & LEVEL	DAYLIGHT	N
10005781	US0127	HUSTONVILLE	RD		37.6176497	-84.746479	3.459	1/18/2010	1417		DANVILLE	SOUTHTOWN	2	2	0	0	CLEAR	DRY	N	REAR END IN TRAFFIC LANES BOTH VEHICLES MOVING	REAR END	STRAIGHT & LEVEL	DAYLIGHT	N
11007013	US0127	HUSTONVILLE	RD		37.6176426	-84.7746497	3.459	4/11/2011	2210	DANVILLE			2	2	0	0	RAINING	WET	N	VEHICLE BACKING	BACKING	STRAIGHT & GRADE	DARK-HWY LIGHTED/ON	N
11014154	US0127	HUSTONVILLE	RD		37.6176405	-84.7746545	3.459	7/7/2011	1316	DANVILLE			2	2	0	0	CLOUDY	DRY	N	OPPOSING LEFT TURN	OPPOSING LEFT TURN	STRAIGHT & LEVEL	DAYLIGHT	N
12006018	US0127	HUSTONVILLE	RD		37.6176466	-84.7746463	3.459	3/15/2012	1957		SOUTHTOWN	DANVILLE	2	2	0	0	RAINING	WET	N	OTHER ROADWAY OR MID-BLOCK COLLISION	REAR END	STRAIGHT & LEVEL	DARK-HWY LIGHTED/ON	N
11002266	US0127	HUSTONVILLE	RD		37.6176869	-84.746535	3.46	10/15/2011	1303	DANVILLE			2	2	0	0	CLEAR	DRY	N	REAR END - BOTH VEHICLES GOING STRAIGHT	REAR END	STRAIGHT & GR

ROADWAY NUMBER	BLOCK/ HOUSE #	ROADWAY NAME	ROADWAY SUFFIX	GPS LATITUDE DECIMAL	GPS LONGITUDE DECIMAL	MILEPOINT DERIVED	COLLISION DATE	COLLISION TIME	INTERSECTION ROADWAY NAME	BETWEEN STREET ROADWAY NAME 1	BETWEEN STREET ROADWAY NAME 2	UNITS INVOLVED	MOTOR VEHICLES INVOLVED	KILLED	INJURED	WEATHER	ROADWAY CONDITION	HIT & RUN INDICATOR	DIRECTIONAL ANALYSIS	MANNER OF COLLISION	ROADWAY CHARACTER	LIGHT CONDITION	SECONDARY COLLISION INDICATOR
10021634	US0127	HUTSONVILLE	RD	37.6181018	-84.7744488	3.501	10/28/2010	1337				2	2	0	0	CLEAR	DRY	N	OTHER ROADWAY MID-BLOCK COLLISION	REAR END	STRAIGHT & GRADE	DAYLIGHT	N
10011282	US0127	HUTSONVILLE	RD	37.6183246	-84.7746726	3.506	5/28/2010	1837		DANVILLE	SOUTHTOWN	2	2	0	0	CLEAR	DRY	N	REAR END IN TRAFFIC LANES BOTH VEHICLES MOVING	REAR END	STRAIGHT & GRADE	DAYLIGHT	N
10014066	US0127	HUTSONVILLE	RD	37.6184484	-84.7744857	3.514	6/23/2012	1425	SOUTHTOWN			2	2	0	0	CLEAR	DRY	N	ANGLE COLLISION - ONE VEHICLE TURNING LEFT	ANGLE	STRAIGHT & LEVEL	DAYLIGHT	N
10004102	US0127	HUTSONVILLE	RD	37.6184577	-84.7746605	3.515	2/27/2010	1905	SOUTHTOWN			2	2	0	0	CLOUDY	DRY	N	ANGLE COLLISION - ONE VEHICLE TURNING LEFT	ANGLE	STRAIGHT & LEVEL	DAYLIGHT	N
10009727	US0127	HUTSONVILLE	RD	37.6184663	-84.774586	3.515	5/8/2010	1835	SOUTHTOWN			2	2	0	1	CLEAR	DRY	N	ANGLE COLLISION - BOTH VEHICLES GOING STRAIGHT		STRAIGHT & LEVEL	DAYLIGHT	N
10026426	US0127	HUTSONVILLE	RD	37.6184663	-84.7745788	3.515	12/9/2010	1819	SOUTHTOWN			2	1	0	1	CLOUDY	DRY	N	COLLISION WITH BICYCLE	SINGLE VEHICLE	STRAIGHT & LEVEL	DARK-HWY LIGHTED/OFF	N
11002787	US0127	HUTSONVILLE	RD	37.6184618	-84.7745804	3.515	2/11/2011	2133	SOUTHTOWN			2	2	0	0	CLEAR	DRY	N	ANGLE COLLISION - ONE VEHICLE TURNING LEFT	ANGLE	STRAIGHT & LEVEL	DARK-HWY LIGHTED/ON	N
11012797	US0127	HUTSONVILLE	RD	37.6184641	-84.7745857	3.515	6/21/2011	1330	SOUTHTOWN			2	2	0	0	CLEAR	DRY	N	ANGLE COLLISION - BOTH VEHICLES GOING STRAIGHT	ANGLE	STRAIGHT & LEVEL	DAYLIGHT	N
11017410	US0127	HUTSONVILLE	RD	37.6184644	-84.7745857	3.515	8/16/2011	1315	SOUTHTOWN			2	2	0	0	CLEAR	DRY	N	ANGLE COLLISION - ONE VEHICLE TURNING LEFT	ANGLE	STRAIGHT & LEVEL	DAYLIGHT	N
11019956	US0127	HUTSONVILLE	RD	37.6184641	-84.7745846	3.515	9/16/2011	2052	SOUTHTOWN			2	2	0	0	CLEAR	DRY	N	REAR END - ONE VEHICLE TURNING LEFT	REAR END	STRAIGHT & LEVEL	DAYLIGHT	N
11023516	US0127	HUTSONVILLE	RD	37.6184644	-84.7745847	3.515	11/3/2011	1920	SOUTHTOWN			2	2	0	1	RAINING	WET	N	ANGLE COLLISION - BOTH VEHICLES GOING STRAIGHT		STRAIGHT & LEVEL	DARK-HWY LIGHTED/ON	N
11023588	US0127	HUTSONVILLE	RD	37.6184674	-84.7745758	3.515	11/4/2011	1915	SOUTHTOWN			2	2	0	0	CLEAR	DRY	N	REAR END - ONE VEHICLE TURNING LEFT	REAR END	STRAIGHT & LEVEL	DARK-HWY LIGHTED/ON	N
12006314	US0127	HUTSONVILLE	RD	37.6184651	-84.7745845	3.515	1/19/2012	1630	SOUTHTOWN			2	2	0	0	CLEAR	DRY	N	ANGLE COLLISION - OTHER	ANGLE	STRAIGHT & LEVEL	DAYLIGHT	N
12012892	US0127	HUTSONVILLE	RD	37.6184574	-84.7745999	3.515	6/8/2012	1644	DANVILLE	SOUTHTOWN		2	2	0	0	CLEAR	DRY	N	OTHER ROADWAY MID-BLOCK COLLISION	REAR END	STRAIGHT & LEVEL	DAYLIGHT	N
10008474	US0127	HUTSONVILLE	RD	37.6184765	-84.7745895	3.516	4/23/2010	1620	SOUTHTOWN			2	2	0	0	CLEAR	DRY	N	ANGLE COLLISION - BOTH VEHICLES GOING STRAIGHT	ANGLE	STRAIGHT & LEVEL	DAYLIGHT	N
10008728	US0127	HUTSONVILLE	RD	37.6184743	-84.7745786	3.516	4/26/2010	1750	SOUTHTOWN			2	2	0	0	CLOUDY	DRY	N	ANGLE COLLISION - BOTH VEHICLES GOING STRAIGHT	ANGLE	STRAIGHT & LEVEL	DAYLIGHT	N
11020900	US0127	HUTSONVILLE	RD	37.6184752	-84.7745797	3.516	9/29/2011	1135	SOUTHTOWN			2	2	0	0	CLEAR	DRY	N	ANGLE COLLISION - ONE VEHICLE TURNING LEFT	ANGLE	STRAIGHT & LEVEL	DAYLIGHT	N
12004909	US0127	HUTSONVILLE	RD	37.6184776	-84.7745827	3.516	3/2/2012	1347	SOUTHTOWN			2	2	0	0	CLOUDY	DRY	N	ANGLE COLLISION - ONE VEHICLE TURNING LEFT	ANGLE	STRAIGHT & GRADE	DAYLIGHT	N
12022728	US0127	HUTSONVILLE	RD	37.6184794	-84.7745786	3.516	12/17/2012	1540	SOUTHTOWN			2	2	0	0	RAINING	WET	N	SIDESWIPE-SAME DIRECTION	SIDESWIPE-SAME DIRECTION	STRAIGHT & LEVEL	DAYLIGHT	N
12027711	US0127	HUTSONVILLE	RD	37.6184783	-84.7745705	3.516	12/24/2012	1034	SOUTHTOWN			2	2	0	0	CLEAR	DRY	N	ANGLE COLLISION - ONE VEHICLE TURNING LEFT	ANGLE	STRAIGHT & GRADE	DAYLIGHT	N
11010004	US0127	HUTSONVILLE	RD	37.6184838	-84.7745852	3.517	5/19/2011	1320	SOUTHTOWN			2	2	0	0	CLEAR	DRY	N	ANGLE COLLISION - BOTH VEHICLES GOING STRAIGHT	ANGLE	STRAIGHT & GRADE	DAYLIGHT	N
11019125	US0127	HUTSONVILLE	RD	37.6184882	-84.7745938	3.517	9/6/2011	1355	SOUTHTOWN			2	2	0	0	RAINING	WET	N	ANGLE COLLISION - BOTH VEHICLES GOING STRAIGHT	ANGLE	STRAIGHT & GRADE	DAYLIGHT	N
10025702	US0127	HUTSONVILLE	RD	37.6185062	-84.7745744	3.518	12/27/2010	1945	DANVILLE	SOUTHTOWN		2	2	0	0	CLOUDY	DRY	N	1 VEHICLE ENTERING/LEAVING ENTRANCE	ANGLE	STRAIGHT & LEVEL	DARK-HWY LIGHTED/OFF	N
Nov-10	US0127	HUTSONVILLE	RD	37.6184748	-84.7745886	3.519	2/19/2011	2245	SOUTHTOWN			2	2	0	0	CLEAR	DRY	N	ANGLE COLLISION - OTHER	ANGLE	STRAIGHT & GRADE	DARK-HWY LIGHTED/ON	N
11030604	US0127	HUTSONVILLE	RD	37.6184751	-84.7745864	3.519	3/31/2011	1008	SOUTHTOWN			2	2	0	0	CLEAR	DRY	N	ANGLE COLLISION - BOTH VEHICLES GOING STRAIGHT	ANGLE	STRAIGHT & LEVEL	DAYLIGHT	N
10016328	US0127	HUTSONVILLE	RD	37.6185603	-84.7745938	3.525	7/30/2010	1426	SOUTHTOWN	LISA		2	2	0	0	CLEAR	DRY	Y	1 VEHICLE ENTERING/LEAVING ENTRANCE	ANGLE	STRAIGHT & LEVEL	DAYLIGHT	N
10024403	US0127	HUTSONVILLE	RD	37.6185877	-84.7745705	3.527	10/25/2010	1114	SOUTHTOWN	LISA		2	2	0	0	RAINING	WET	N	1 VEHICLE ENTERING/LEAVING ENTRANCE	ANGLE	STRAIGHT & LEVEL	DAYLIGHT	N
11014229	US0127	HUTSONVILLE	RD	37.6186531	-84.774601	3.531	7/8/2011	1530	LISA	SOUTHTOWN		2	2	0	0	RAINING	WET	N	OTHER ROADWAY OR MID-BLOCK COLLISION	OPPOSING LEFT TURN	STRAIGHT & LEVEL	DAYLIGHT	N
11000438	US0127	HUTSONVILLE	RD	37.6187398	-84.7746298	3.535	1/7/2011	1422	SOUTHTOWN	DANVILLE		2	2	0	0	CLEAR	DRY	N	REAR END IN TRAFFIC LANES BOTH VEHICLES MOVING	REAR END	STRAIGHT & LEVEL	DAYLIGHT	N
11024747	US0127	HUTSONVILLE	RD	37.6187299	-84.774607	3.537	11/20/2011	1835	LISA	SOUTHTOWN		2	2	0	0	RAINING	WET	Y	REAR END IN TRAFFIC ONE VEHICLE STOPPED	REAR END	STRAIGHT & LEVEL	DARK-HWY LIGHTED/OFF	N
10006725	US0127	HUTSONVILLE	RD	37.6187657	-84.7746076	3.539	1/31/2010	2005	LISA	SOUTHTOWN		2	2	0	0	CLEAR	DRY	N	1 VEHICLE ENTERING/LEAVING ENTRANCE	ANGLE	STRAIGHT & LEVEL	DUSK	N
11004371	US0127	HUTSONVILLE	RD	37.6187788	-84.7745855	3.54	3/7/2011	1407	SOUTHTOWN			2	2	0	2	CLEAR	DRY	N	ANGLE COLLISION - BOTH VEHICLES GOING STRAIGHT	ANGLE	STRAIGHT & LEVEL	DAYLIGHT	N
11003963	US0127	HUTSONVILLE	RD	37.6188389	-84.7746037	3.544	3/4/2011	1536	LISA	SOUTHTOWN		2	2	0	0	CLOUDY	WET	N	1 VEHICLE ENTERING/LEAVING ENTRANCE	ANGLE	STRAIGHT & LEVEL	DAYLIGHT	N
10000419	US0127	HUTSONVILLE	RD	37.6188093	-84.7746167	3.549	1/6/2010	1640	SOUTHTOWN	LISA		2	2	0	0	CLEAR	DRY	N	1 VEHICLE ENTERING/LEAVING ENTRANCE	ANGLE	STRAIGHT & LEVEL	DAYLIGHT	N
11007011	US0127	HUTSONVILLE	RD	37.6188678	-84.7746104	3.553	4/11/2011	2058	SOUTHTOWN	LISA		2	2	0	0	RAINING	WET	N	HEAD ON	HEAD ON	STRAIGHT & LEVEL	DARK-HWY NOT LIGHTED	N
11026567	US0127	HUTSONVILLE	RD	37.6190256	-84.7746095	3.557	12/17/2011	1143	SOUTHTOWN	LISA		2	2	0	0	CLEAR	DRY	N	REAR END IN TRAFFIC LANES BOTH VEHICLES MOVING	REAR END	STRAIGHT & LEVEL	DAYLIGHT	N
12000677	US0127	HUTSONVILLE	RD	37.6190491	-84.7745504	3.559	1/9/2012	1158	LISA	SOUTHTOWN		2	2	0	0	CLOUDY	DRY	N	OTHER ROADWAY OR MID-BLOCK COLLISION	REAR END	STRAIGHT & LEVEL	DAYLIGHT	N
12013111	US0127	HUTSONVILLE	RD	37.6191237	-84.7745725	3.564	6/11/2012	1236	LISA	SOUTHTOWN		2	2	0	0	CLOUDY	DRY	N	1 VEHICLE ENTERING OR LEAVING PARKED POSITION (NOT PARKING LOT)	REAR END	STRAIGHT & LEVEL	DAYLIGHT	N
11001720	US0127	HUTSONVILLE	RD	37.619133	-84.7746137	3.565	7/29/2010	1118	SOUTHTOWN	LISA		2	2	0	0	CLEAR	DRY	N	OTHER ROADWAY OR MID-BLOCK COLLISION	OPPOSING LEFT TURN	STRAIGHT & LEVEL	DAYLIGHT	N
11026815	US0127	HUTSONVILLE	RD	37.6191534	-84.7746647	3.566	12/20/2011	1520	LISA	SOUTHTOWN		2	2	0	0	RAINING	WET	N	OTHER ROADWAY OR MID-BLOCK COLLISION	REAR END	STRAIGHT & LEVEL	DAYLIGHT	N
12021306	US0127	HUTSONVILLE	RD	37.6192307	-84.7746409	3.571	10/16/2012	1825	LISA	SOUTHTOWN		2	2	0	0	CLOUDY	DRY	N	1 VEHICLE ENTERING/LEAVING ENTRANCE	ANGLE	STRAIGHT & GRADE	DAYLIGHT	N
12012240	US0127	HUTSONVILLE	RD	37.6193612	-84.77458	3.574	9/30/2012	1316	LISA	SOUTHTOWN		2	2	0	0	CLOUDY	DRY	N	REAR END IN TRAFFIC LANES BOTH VEHICLES MOVING	REAR END	STRAIGHT & LEVEL	DAYLIGHT	N
12023012	US0127	HUTSONVILLE	RD	37.6194309	-84.7745889	3.585	10/12/2012	1251	LISA	SOUTHTOWN		2	2	0	1	CLEAR	DRY	N	REAR END IN TRAFFIC LANES BOTH VEHICLES MOVING	REAR END	STRAIGHT & LEVEL	DAYLIGHT	N
10009408	US0127	HUTSONVILLE	RD	37.6195653	-84.7745971	3.595	5/4/2010	1647	LISA	SOUTHTOWN		2	2	0	2	CLEAR	DRY	N	1 VEHICLE ENTERING/LEAVING ENTRANCE	ANGLE	STRAIGHT & LEVEL	DAYLIGHT	N
10025535	US0127	HUTSONVILLE	RD	37.6195842	-84.7745933	3.596	11/24/2010	2010	SOUTHTOWN	LISA		2	2	0	0	CLOUDY	WET	N	REAR END IN TRAFFIC LANES BOTH VEHICLES MOVING	REAR END	STRAIGHT & LEVEL	DARK-HWY LIGHTED/ON	N
12007493	US0127	HUTSONVILLE	RD	37.6196008	-84.77461	3.597	4/3/2012	1400	LISA	SOUTHTOWN		2	2	0	0	CLEAR	DRY	N	REAR END IN TRAFFIC LANES BOTH VEHICLES MOVING	REAR END	STRAIGHT & LEVEL	DAYLIGHT	N
12000182	US0127	HUTSONVILLE	RD	37.6196155	-84.7745977	3.598	1/16/2012	1710	SOUTHTOWN	LISA		2	2	0	0	RAINING	WET	N	1 VEHICLE ENTERING/LEAVING ENTRANCE	ANGLE	STRAIGHT & LEVEL	DAYLIGHT	N
20102365	US0127	HUTSONVILLE	RD	37.6196284	-84.7745975	3.599	2/12/2010	1200	SOUTHTOWN	LISA		2	2	0	0	CLEAR	DRY	Y	REAR END IN TRAFFIC LANES BOTH VEHICLES MOVING	REAR END	STRAIGHT & LEVEL	DAYLIGHT	N
12006068	US0127	HUTSONVILLE	RD	37.6196783	-84.7745745	3.603	3/16/2012	1636	LISA	SOUTHTOWN		3	3	0	0	CLOUDY	WET	N	REAR END IN TRAFFIC LANES BOTH VEHICLES MOVING	REAR END	STRAIGHT & LEVEL	DAYLIGHT	N
11017255	US0127	HUTSONVILLE	RD	37.6197763	-84.7746247	3.605	8/14/2011	1818	LISA	SOUTHTOWN		2	2	0	0	CLEAR	DRY	N	SIDESWIPE COLLISION - SAME DIRECTION	SIDESWIPE-SAME DIRECTION	STRAIGHT & LEVEL	DAYLIGHT	N
11025801	US0127	HUTSONVILLE	RD	37.6197423	-84.7745809	3.607	12/6/2011	1515	LISA	SOUTHTOWN		2	2	0	1	RAINING	WET	N	OTHER ROADWAY OR MID-BLOCK COLLISION	REAR END	STRAIGHT & LEVEL	DAYLIGHT	N
11014239	US0127	HUTSONVILLE	RD	37.6197619	-84.7747071	3.609	6/25/2012	1100	LISA			2	2	0	0	CLEAR	DRY	N	SIDESWIPE COLLISION - SAME DIRECTION	SIDESWIPE-SAME DIRECTION	STRAIGHT & LEVEL	DAYLIGHT	N
12012542	US0127	HUTSONVILLE	RD	37.6199597	-84.7745878	3.622	6/3/2012	2254	LISA	SOUTHTOWN		2	2	0	0	CLEAR	DRY	N	REAR END IN TRAFFIC LANES BOTH VEHICLES MOVING	REAR END	STRAIGHT & LEVEL	DARK-HWY LIGHTED/ON	N
12003726	US0127	HUTSONVILLE	RD	37.6199764	-84.7746	3.623	4/6/2012	1530	LISA	SOUTHTOWN		2	2	0	0	CLEAR	DRY	N	OTHER ROADWAY OR MID-BLOCK COLLISION	OPPOSING LEFT TURN	STRAIGHT & LEVEL	DAYLIGHT	N
11003607	US0127	HUTSONVILLE	RD	37.6200523	-84.7746125	3.629	3/28/2011	1110	SOUTHTOWN	LISA		2	2	0	0	CLEAR	DRY	N	SIDESWIPE COLLISION - SAME DIRECTION	SIDESWIPE-SAME DIRECTION	STRAIGHT & LEVEL	DAYLIGHT	N
11015974	US0127	HUTSONVILLE	RD	37.6200577	-84.7746063	3.629	7/30/2011	1855	SOUTHTOWN	LISA		2	2	0	0	CLOUDY	WET	N	1 VEHICLE ENTERING/LEAVING ENTRANCE	ANGLE	STRAIGHT & LEVEL	DAYLIGHT	N
11024377	US0127	HUTSONVILLE	RD	37.6200852	-84.7745843	3.631	11/15/2011	1315	LISA	SOUTHTOWN		2	2	0	0	RAINING	WET	N	REAR END IN TRAFFIC LANES BOTH VEHICLES MOVING	REAR END	STRAIGHT & GRADE	DAYLIGHT	N
10016813	US0127	HUTSONVILLE	RD	37.6201064	-84.77459	3.632	8/5/2010	1349	SOUTHTOWN	LISA		2	2	0	0	RAINING	WET	N	SIDESWIPE COLLISION - SAME DIRECTION	SIDESWIPE-SAME DIRECTION	STRAIGHT & LEVEL	DAYLIGHT	N
10018098	US0127	HUTSONVILLE	RD	37.6201088	-84.7745991	3.633	8/21/2010	1443				2	2	0	0	CLOUDY	DRY	N	VEHICLE BACKING	BACKING	STRAIGHT & LEVEL	DAYLIGHT	N
10027368	US0127	HUTSONVILLE	RD	37.6201233	-84.7745898	3.633	12/22/2010	2046	SOUTHTOWN	LISA		2	2	0	0	CLEAR	DRY	N	OTHER ROADWAY OR MID-BLOCK COLLISION	OPPOSING LEFT TURN	STRAIGHT & LEVEL	DARK-HWY LIGHTED/OFF	N
12024262	US0127	HUTSONVILLE	RD	37.6201282	-84.7745985	3.634	10/30/2012	1618	LISA	SOUTHTOWN		3	3	0	0	RAINING	WET	N	SIDESWIPE COLLISION - SAME DIRECTION	SIDESWIPE-SAME DIRECTION	STRAIGHT & GRADE	DAYLIGHT	N
12000534	US0127	HUTSONVILLE	RD	37.6201476	-84.7745868	3.649	1/7/2012	1413	LISA			2	2	0	0	CLEAR	DRY	N	REAR END - ONE VEHICLE TURNING RIGHT	REAR END	STRAIGHT & LEVEL	DAYLIGHT	N
10014378	US0127	HUTSONVILLE	RD	37.6201541	-84.7746879	3.65	7/4/2010	2130	SOUTHTOWN	LISA		2	2	0	0	CLEAR	DRY	N	REAR END IN TRAFFIC LANES BOTH VEHICLES MOVING	REAR END	CURVE & LEVEL	DARK-HWY LIGHTED/ON	N
12004903	US0127	HUTSONVILLE	RD	37.6201584	-84.774589	3.65	3/2/2012	1227	LISA	SOUTHTOWN		2	2	0	0	CLOUDY	WET	N	REAR END IN TRAFFIC LANES BOTH VEHICLES MOVING	REAR END	STRAIGHT & LEVEL	DAYLIGHT	N
12005506	US0127	HUTSONVILLE	RD	37.6201932	-84.7745862	3.652	3/9/2012	1955	LISA	SOUTHTOWN		2	2	0	0	CLEAR	DRY	N	HEAD-ON COLLISION	HEAD ON	STRAIGHT & LEVEL	DARK-HWY LIGHTED/ON	N
10024528	US0127	HUTSONVILLE	RD	37.6204248	-84.774578	3.655	11/9/2010	2143	LISA			2	2	0	0	CLEAR	DRY	N	ANGLE COLLISION - OTHER	ANGLE	STRAIGHT & LEVEL	DARK-HWY LIGHTED/ON	N
11017411	US0127	HUTSONVILLE	RD	37.6206651	-84.7746089	3.671	8/16/2011	1401	LISA	CARRIGAN		2	2	0	0	CLEAR	DRY	N	1 VEHICLE ENTERING/LEAVING ENTRANCE	ANGLE	STRAIGHT & LEVEL	DAYLIGHT	N
12007972	US0127	HUTSONVILLE	RD	37.6207521	-84.7746994	3.677	4/9/2012	1514	LISA	CARRIGAN		2	2	0	0	CLEAR	DRY	N	REAR END IN TRAFFIC LANES BOTH VEHICLES MOVING	REAR END	STRAIGHT & LEVEL	DAYLIGHT	Y
11003549	US0127	HUTSONVILLE	RD	37.6208857	-84.7745892	3.687	2/22/2011	1835	LISA	CARRIGAN		2	2	0	0	CLEAR	DRY	N	SIDESWIPE COLLISION - SAME DIRECTION	SIDESWIPE-SAME DIRECTION	STRAIGHT & LEVEL	DARK-HWY LIGHTED/ON	Y
10018387	US0127	HUTSONVILLE	RD	37.6209341	-84.7745812	3.69	8/25/2010	1401	LISA	CARRIGAN		2	2	0	1	CLEAR	DRY	N	OTHER ROADWAY OR MID-BLOCK COLLISION	OPPOSING LEFT TURN	STRAIGHT & LEVEL	DAYLIGHT	N
12008889	US0127	HUTSONVILLE	RD	37.6210236	-84.7745901	3.696	3/26/2012	2005	CARRIGAN	LISA		2	2	0	0	CLEAR	DRY	N	REAR END IN TRAFFIC LANES BOTH VEHICLES MOVING	REAR END	STRAIGHT & LEVEL	DUSK	N
11024266	US0127	HUTSONVILLE	RD	37.6211047	-84.7746861	3.702	10/30/2012	1645	LISA	CARRIGAN		2	2	0	0	RAINING	WET	N	1 VEHICLE ENTERING/LEAVING ENTRANCE	ANGLE	STRAIGHT & LEVEL	DAYLIGHT	N
11013318	US0127	HUTSONVILLE	RD	37.6217649	-84.7748	3.748	2/9/2011	1007	LISA	CARRIGAN		2	2	0	0	BLOWING SAND,SOIL,DIRT/SNOW	SNOW/SLUSH	N	OTHER ROADWAY OR MID-BLOCK COLLISION	REAR END	STRAIGHT & LEVEL	DAYLIGHT	N
11018634	US0127	HUTSONVILLE	RD	37.6218032	-84.7745847	3.751	8/31/2011	1620	CARRIGAN	LISA		2	2	0	0	CLEAR	DRY	N	SIDESWIPE COLLISION - SAME DIRECTION	SIDESWIPE-SAME DIRECTION	STRAIGHT & LEVEL	DAYLIGHT	N
12024600	US0127	HUTSONVILLE	RD	37.622246	-84.7746269	3.782	11/4/2012	1056	CLOVERDALE	CARRIGAN		2	2	0	0	CLEAR	DRY	N	1 VEHICLE ENTERING/LEAVING ENTRANCE	ANGLE	STRAIGHT & LEVEL	DAYLIGHT	N
12007488	US0127	HUTSONVILLE	RD	37.6222606	-84.7746268	3.783	4/5/2012	1305	CARRIGAN	CLOVERDALE		2	2	0	0	CLEAR	DRY	N	1 VEHICLE ENTERING/LEAVING ENTRANCE	ANGLE	STRAIGHT & LEVEL	DAYLIGHT	N
10017934	US0127	HUTSONVILLE	RD	37.6225318	-84.7746394	3.802	8/19/2010	1545	CARRIGAN	CLOVERDALE		3	3	0	0	CLEAR	DRY	N	REAR END IN TRAFFIC LANES BOTH VEHICLES MOVING	REAR END	STRAIGHT & LEVEL	DAYLIGHT	Y
1012376	US0127	HUTSONVILLE	RD	37.622623	-84.7747214	3.809	6/11/2010	1430	CLOVERDALE	CARRIGAN		2	2	0	0	CLEAR	DRY	N	SIDESWIPE COLLISION - SAME DIRECTION	SIDESWIPE-SAME DIRECTION	STRAIGHT & LEVEL	DAYLIGHT	N
11003389	US0127	1306	HUTSONVILLE	37.6230583	-84.7746268	3.818	2/24/2011	1643				2	2	0	0	CLEAR	DRY	N	1 VEHICLE PARKED POSITION (NOT PARKING LOT/DRIVEWAY)	BACKING	STRAIGHT & LEVEL	DAYLIGHT	N
11015805	US0127	HUTSONVILLE	RD	37.623074	-84.7746397	3.84	7/28/2011	1742	CLOVERDALE	MASON		2	2	0	0	CLEAR	DRY	N	SIDESWIPE COLLISION - SAME DIRECTION	SIDESWIPE-SAME DIRECTION	STRAIGHT & LEVEL	DAYLIGHT	N
10016646	US0127	HUTSONVILLE	RD	37.6231559	-84.774646	3.845	8/7/2011	1353	CLOVERDALE	MASON		2	2	0	0	CLEAR	DRY	N	SIDESWIPE COLLISION - SAME DIRECTION	SIDESWIPE-SAME DIRECTION	STRAIGHT & LEVEL	DAYLIGHT	N
12027777	US0127	HUTSONVILLE	RD	37.6232363	-84.7746581	3.851	10/21/2012	1628	CLOVERDALE	MASON		2	2	0	0	CLEAR	DRY	N	1 VEHICLE ENTERING/LEAVING ENTRANCE	ANGLE	STRAIGHT & LEVEL	DAYLIGHT	Y
11008934	US0127	HUTSONVILLE	RD	37.6232491	-84.7746613	3.852	5/5/2011	1949	MASON			2	2	0	0	CLEAR	DRY	N	ANGLE COLLISION - OTHER	ANGLE	STRAIGHT & LEVEL	DAYLIGHT	N
10014762	US0127	HUTSONVILLE	RD	37.6232678	-84.7746565	3.853	7/9/2010	1211	MASON			2	2	0	0	RAINING	WET	N	REAR END - BOTH VEHICLES GOING STRAIGHT	REAR END	STRAIGHT & LEVEL	DARK-HWY LIGHTED/ON	N
10025369	US0127	HUTSONVILLE	RD	37.6232997	-84.7746583	3.855	11/22/2010	850	MASON			2	2	0	0	CLEAR	DRY	N	REAR END - OTHER	REAR END	STRAIGHT & LEVEL	DAYLIGHT	N
11026502	US0127	HUTSONVILLE	RD	37.6235025	-84.774659	3.869	12/16/2011	1640	MASON	LOGAN	1	1	0	0	SLEET/HAIL	WET	N	COLLISION WITH FIXED OBJECT NON - INTERSECTION - FIRST EVENT COLLISION 09 - 32 EXCLUDING 16	SINGLE VEHICLE	STRAIGHT & LEVEL	DAYLIGHT	N
10023420	US0127	HUTSONVILLE	RD	37.6242738	-84.7746767	3.923	10/25/2010	1430	ERSKINE			2	2	0	0	CLEAR	WET	N	REAR END - OTHER	REAR END	STRAIGHT & LEVEL	DAYLIGHT	N
10017303	US0127	HUTSONVILLE	RD	37.6246707	-84.7747307	3.951	8/11/2010	1410	ERSKINE	PERKINS		2	2	0	0	CLEAR	DRY	N	REAR END IN TRAFFIC LANES BOTH VEHICLES MOVING	REAR END	STRAIGHT & LEVEL	DAYLIGHT	N
12007991	US0127	HUTSONVILLE	RD	37.6251157	-84.7747	3.982	4/9/2012	1602	LINCOLN	PERKINS		2	2	0	0	CLEAR	DRY	N	1 VEHICLE ENTERING/LEAVING ENTRANCE	ANGLE	STRAIGHT & LEVEL	DAYLIGHT	N
11026171	US0127	HUTSONVILLE	RD	37.6252009	-84.7746982	3.988	12/11/2011	1255	LINCOLN	PERKINS		2	2	0	0	CLEAR	DRY	N	SIDESWIPE COLLISION - SAME DIRECTION	SIDESWIPE-SAME DIRECTION	STRAIGHT & LEVEL	DAYLIGHT	N
11015241	US0127	HUTSONVILLE	RD	37.6255057	-84.7747071	4.009	7/21/2011	954	LINCOLN	JEAN		2	2	0	0	CLEAR	DRY	N	REAR END IN TRAFFIC ONE VEHICLE STOPPED	REAR END	STRAIGHT & LEVEL	DAYLIGHT	N
10014084	US0127	HUTSONVILLE	RD	37.6256011	-84.7747145	4.016	7/1/2010	1642	JEAN	FACTORY		4	4	0	0	CLEAR	DRY	N	HEAD-ON COLLISION	HEAD ON	STRAIGHT & LEVEL	DAYLIGHT	Y
11010551	US0127	HUTSONVILLE	RD	37.6256607	-84.7747201	4.02	12/8/2011	1821	JEAN			3	3	0	0	RAINING	WET	N	REAR END - ONE VEHICLE TURNING RIGHT	REAR END	STRAIGHT & LEVEL	DARK-HWY LIGHTED/ON	N
12009092	US0127	HUTSONVILLE	RD	37.62606	-84.7747522	4.048	4/23/2012	600	FACTORY	JEAN		2	2	0	0	CLEAR	DRY	N	SIDESWIPE COLLISION - SAME DIRECTION	SIDESWIPE-SAME DIRECTION	STRAIGHT & LEVEL	DAWN	N
12006073	US0127	1003	HUTSONVILLE	RD	37.62617	-84.7747513	4.056	3/16/2012	1850			2	2	0	0	CLEAR	DRY	N	1 VEHICLE PARKED POSITION (NOT PARKING LOT/DRIVEWAY)	BACKING	STRAIGHT & LEVEL	DAYLIGHT	N
11024220	US0127	HUTSONVILLE	RD	37.626544	-84.7746853	4.082	11/

LOCAL CODE	ROADWAY NUMBER	BLOCK/ HOUSE #	ROADWAY NAME	ROADWAY SUFFIX	GPS LATITUDE DECIMAL	GPS LONGITUDE DECIMAL	MILEPOINT DESCRIBED	DATE	COLLISION TIME	INTERSECTION ROADWAY NAME	BETWEEN STREET ROADWAY NAME 1	BETWEEN STREET ROADWAY NAME 2	UNITS INVOLVED	MOTOR VEHICLES INVOLVED	KILLED	INJURED	WEATHER	ROADWAY CONDITION	HIT & RUN INDICATOR	DIRECTIONAL ANALYSIS	MANNER OF COLLISION	ROADWAY CHARACTER	LIGHT CONDITION	SECONDARY COLLISION INDICATOR
10014515	US0127		HUSTONVILLE	RD	37.628165	-84.7747915	4.213	7/6/2010	1321	BAUGHMAN			2	2	0	0	CLEAR	DRY	N	OPPOSING LEFT TURN	OPPOSING LEFT TURN	STRAIGHT & GRADE	DAYLIGHT	N
10014735	US0127		HUSTONVILLE	RD	37.6284201	-84.7747872	4.213	7/9/2010	1500	BAUGHMAN			2	2	0	1	CLOUDY	WET	N	REAR END - OTHER	REAR END	STRAIGHT & GRADE	DAYLIGHT	N
11002153	US0127		HUSTONVILLE	RD	37.6284211	-84.7747865	4.213	2/3/2011	1600	BAUGHMAN			2	2	0	1	CLEAR	DRY	N	ANGLE COLLISION - ONE VEHICLE TURNING LEFT	ANGLE	STRAIGHT & GRADE	DAYLIGHT	N
11004289	US0127		HUSTONVILLE	RD	37.628425	-84.7747935	4.213	3/5/2011	2035	BAUGHMAN			3	3	0	1	RAINING	WET	N	ANGLE COLLISION - BOTH VEHICLES GOING STRAIGHT	ANGLE	STRAIGHT & GRADE	DARK-HWY LIGHTED/ON	Y
11008180	US0127		HUSTONVILLE	RD	37.6284205	-84.7747878	4.213	4/26/2011	1006	BAUGHMAN			2	2	0	0	CLOUDY	WET	N	ANGLE COLLISION - BOTH VEHICLES GOING STRAIGHT	ANGLE	STRAIGHT & LEVEL	DAYLIGHT	N
11014057	US0127		HUSTONVILLE	RD	37.6284165	-84.7747865	4.213	7/7/2011	1718	BAUGHMAN			2	2	0	0	RAINING	WET	N	REAR END - OTHER	REAR END	STRAIGHT & LEVEL	DAYLIGHT	N
11023048	US0127		HUSTONVILLE	RD	37.6284162	-84.7747879	4.213	10/28/2011	1616	BAUGHMAN			2	2	0	3	RAINING	WET	N	REAR END - OTHER	REAR END	STRAIGHT & LEVEL	DAYLIGHT	N
11011164	US0127		HUSTONVILLE	RD	37.6284177	-84.7747874	4.213	9/12/2012	958	BAUGHMAN			2	2	0	2	CLEAR	DRY	N	ANGLE COLLISION - BOTH VEHICLES GOING STRAIGHT	ANGLE	STRAIGHT & GRADE	DAYLIGHT	N
11022630	US0127		HUSTONVILLE	RD	37.6284196	-84.7747874	4.213	10/6/2012	958	BAUGHMAN			2	2	0	0	CLOUDY	DRY	N	REAR END - ONE VEHICLE STOPPED	REAR END	STRAIGHT & LEVEL	DAYLIGHT	N
11013799	US0127		HUSTONVILLE	RD	37.6284406	-84.7747887	4.214	7/3/2013	1559	BAUGHMAN			1	1	0	1	RAINING	WET	N	NON-COLLISION OBJECT COLLISION	SINGLE VEHICLE	STRAIGHT & LEVEL	DAYLIGHT	N
11024866	US0127		HUSTONVILLE	RD	37.6284367	-84.7747766	4.214	11/22/2013	1319	BAUGHMAN			2	2	0	1	RAINING	WET	N	ANGLE COLLISION - ONE VEHICLE TURNING LEFT	ANGLE	STRAIGHT & GRADE	DARK-HWY LIGHTED/ON	N
12013022	US0127		HUSTONVILLE	RD	37.6284293	-84.7747878	4.214	6/10/2012	1126	BAUGHMAN			2	2	0	0	CLEAR	DRY	N	ANGLE COLLISION - BOTH VEHICLES GOING STRAIGHT	ANGLE	STRAIGHT & LEVEL	DAYLIGHT	N
10013117	US0127		HUSTONVILLE	RD	37.6284392	-84.7747893	4.214	6/11/2012	1455	BAUGHMAN			2	2	0	0	CLOUDY	DRY	N	SIDESWIPE-SAME DIRECTION	SIDESWIPE-SAME DIRECTION	STRAIGHT & LEVEL	DAYLIGHT	N
11008047	US0127		HUSTONVILLE	RD	37.6284435	-84.7747515	4.215	5/6/2011	850	BAUGHMAN			2	2	0	0	CLEAR	DRY	N	ANGLE COLLISION - BOTH VEHICLES GOING STRAIGHT	ANGLE	STRAIGHT & LEVEL	DAYLIGHT	N
10003578	US0127		HUSTONVILLE	RD	37.6284658	-84.7748125	4.216	2/23/2010	1338	BAUGHMAN			2	2	0	0	CLEAR	DRY	N	REAR END - ONE VEHICLE STOPPED	REAR END	STRAIGHT & LEVEL	DAYLIGHT	N
10024077	US0127		HUSTONVILLE	RD	37.6284605	-84.7747834	4.216	11/3/2010	1744	BAUGHMAN			1	1	0	1	RAINING	WET	N	REAR END - ONE VEHICLE STOPPED	REAR END	STRAIGHT & GRADE	DAYLIGHT	N
12025991	US0127	975	HUSTONVILLE	RD	37.6286308	-84.7747662	4.228	11/27/2012	1452				2	2	0	0	CLOUDY	DRY	N	1 VEHICLE PARKED POSITION (NOT PARKING LOT/DRIVEWAY)	SIDESWIPE-SAME DIRECTION	STRAIGHT & GRADE	DAYLIGHT	N
11025488	US0127		HUSTONVILLE	RD	37.628779	-84.7748221	4.228	12/22/2011	1312	BAUGHMAN	GEORGE MARTIN		2	2	0	0	CLEAR	DRY	N	REAR END IN TRAFFIC LANES BOTH VEHICLES MOVING	REAR END	STRAIGHT & GRADE	DAYLIGHT	N
10003182	US0127		HUSTONVILLE	RD	37.6288411	-84.7747713	4.242	7/26/2010	1139	GEORGE MARTIN	BAUGHMAN		2	2	0	0	CLOUDY	WET	N	1 VEHICLE ENTERING/LEAVING ENTRANCE	ANGLE	STRAIGHT & LEVEL	DAYLIGHT	N
11025494	US0127		HUSTONVILLE	RD	37.6288833	-84.7748	4.245	12/2/2011	1312	GEORGE MARTIN	BAUGHMAN		2	2	0	1	CLEAR	ICE	N	REAR END IN TRAFFIC LANES BOTH VEHICLES MOVING	REAR END	STRAIGHT & GRADE	DAYLIGHT	N
11011678	US0127		HUSTONVILLE	RD	37.6290013	-84.7748018	4.253	6/2/2010	1257	GEORGE MARTIN	BAUGHMAN		2	2	0	0	CLEAR	DRY	N	REAR END IN TRAFFIC LANES BOTH VEHICLES MOVING	REAR END	CURVE & LEVEL	DAYLIGHT	N
10016322	US0127		HUSTONVILLE	RD	37.6290344	-84.7747955	4.255	7/30/2010	1208	GEORGE MARTIN	BAUGHMAN		2	2	0	0	CLEAR	DRY	N	OTHER ROADWAY OR MID-BLOCK COLLISION	REAR END	STRAIGHT & GRADE	DAYLIGHT	N
11009936	US0127		HUSTONVILLE	RD	37.629107	-84.7748019	4.26	5/18/2011	1514	BAUGHMAN	GEORGE MARTIN		2	2	0	0	RAINING	WET	N	REAR END IN TRAFFIC LANES BOTH VEHICLES MOVING	REAR END	STRAIGHT & LEVEL	DAYLIGHT	N
12019216	US0127		HUSTONVILLE	RD	37.629118	-84.7748072	4.261	8/22/2012	1005	GEORGE MARTIN	BAUGHMAN		2	2	0	0	CLEAR	DRY	N	SIDESWIPE COLLISION - SAME DIRECTION	SIDESWIPE-SAME DIRECTION	STRAIGHT & LEVEL	DAYLIGHT	N
12017479	US0127		HUSTONVILLE	RD	37.6291721	-84.7748096	4.265	8/1/2012	1211	GEORGE MARTIN	BAUGHMAN		2	2	0	0	CLEAR	DRY	N	REAR END IN TRAFFIC LANES BOTH VEHICLES MOVING	REAR END	STRAIGHT & LEVEL	DAYLIGHT	N
12009702	US0127		HUSTONVILLE	RD	37.6292061	-84.7748413	4.267	4/30/2012	1022	BAUGHMAN	GEORGE MARTIN		2	2	0	0	CLEAR	DRY	N	REAR END IN TRAFFIC LANES BOTH VEHICLES MOVING	REAR END	STRAIGHT & LEVEL	DAYLIGHT	N
10003739	US0127		HUSTONVILLE	RD	37.6293426	-84.7748339	4.277	2/25/2010	1535	GEORGE MARTIN	BAUGHMAN		2	2	0	0	SNOWING	WET	N	HEAD-ON COLLISION	HEAD ON	STRAIGHT & LEVEL	DAYLIGHT	N
11005066	US0127		HUSTONVILLE	RD	37.6293888	-84.7748105	4.28	3/17/2011	1234	GEORGE MARTIN	BAUGHMAN		2	2	0	0	CLEAR	DRY	N	REAR END IN TRAFFIC ONE VEHICLE STOPPED	REAR END	STRAIGHT & LEVEL	DAYLIGHT	N
11005065	US0127		HUSTONVILLE	RD	37.6296367	-84.7748182	4.297	3/17/2011	1159	GEORGE MARTIN			2	2	0	0	CLEAR	DRY	N	ANGLE COLLISION - ONE VEHICLE TURNING LEFT	ANGLE	STRAIGHT & GRADE	DAYLIGHT	N
10025517	US0127		HUSTONVILLE	RD	37.6299567	-84.7748506	4.319	11/24/2010	1520		GEORGE MARTIN	NO NAME	2	2	0	2	RAINING	WET	N	REAR END IN TRAFFIC ONE VEHICLE STOPPED	REAR END	STRAIGHT & LEVEL	DAYLIGHT	N
12000288	US0127		HUSTONVILLE	RD	37.6300174	-84.7748179	4.323	1/4/2012	1726		GEORGE MARTIN	GEORGE MARTIN	2	2	0	0	CLEAR	DRY	N	SIDESWIPE COLLISION - SAME DIRECTION	SIDESWIPE-SAME DIRECTION	STRAIGHT & LEVEL	DAYLIGHT	N
10016867	US0127		HUSTONVILLE	RD	37.6304935	-84.7748716	4.356	8/4/2010	1234		GEORGE MARTIN	NO NAME	2	2	0	0	CLEAR	DRY	N	REAR END IN TRAFFIC ONE VEHICLE STOPPED	REAR END	STRAIGHT & LEVEL	DAYLIGHT	N
11018258	US0127		HUSTONVILLE	RD	37.6304916	-84.7748175	4.356	8/10/2012	1529		GEORGE MARTIN	GEORGE MARTIN	1	1	0	1	CLEAR	DRY	N	OTHER ROADWAY OR MID-BLOCK COLLISION	SINGLE VEHICLE	STRAIGHT & LEVEL	DAYLIGHT	N
10004095	US0127		HUSTONVILLE	RD	37.6306684	-84.7748548	4.368	3/5/2010	1718		GEORGE MARTIN	NO NAME	2	2	0	0	CLEAR	DRY	N	REAR END IN TRAFFIC LANES BOTH VEHICLES MOVING	REAR END	STRAIGHT & LEVEL	DAYLIGHT	N
11023356	US0127		HUSTONVILLE	RD	37.6307831	-84.7748524	4.376	11/1/2011	1137		GEORGE MARTIN	GEORGE MARTIN	2	2	0	0	CLEAR	DRY	N	REAR END IN TRAFFIC ONE VEHICLE STOPPED	REAR END	STRAIGHT & LEVEL	DAYLIGHT	N
11022359	US0127		HUSTONVILLE	RD	37.6307842	-84.7748503	4.376	10/2/2012	1238		GEORGE MARTIN	GEORGE MARTIN	4	4	0	1	CLOUDY	WET	N	REAR END IN TRAFFIC ONE VEHICLE STOPPED	REAR END	STRAIGHT & LEVEL	DAYLIGHT	N
11024316	US0127		HUSTONVILLE	RD	37.6307824	-84.7748508	4.376	11/5/2012	1550		GEORGE MARTIN	GEORGE MARTIN	1	1	0	0	CLEAR	DRY	N	1 VEHICLE ENTERING/LEAVING ENTRANCE	ANGLE	STRAIGHT & LEVEL	DAYLIGHT	Y
12019231	US0127		HUSTONVILLE	RD	37.6311297	-84.7748719	4.4	8/22/2012	1117		HIGHLAND	2ND	2	2	0	1	CLEAR	DRY	N	REAR END IN TRAFFIC LANES BOTH VEHICLES MOVING	REAR END	STRAIGHT & LEVEL	DAYLIGHT	N
10002642	US0127		HUSTONVILLE	RD	37.6312205	-84.7748823	4.406	2/6/2010	2108	2ND			2	2	0	0	CLOUDY	DRY	N	SIDESWIPE-SAME DIRECTION	SIDESWIPE-SAME DIRECTION	STRAIGHT & LEVEL	DARK-HWY LIGHTED/ON	N
12021721	US0127		HUSTONVILLE	RD	37.6312403	-84.7748825	4.407	10/22/2012	1509	2ND			2	2	0	0	CLOUDY	DRY	N	REAR END - BOTH VEHICLES GOING STRAIGHT	REAR END	STRAIGHT & LEVEL	DAYLIGHT	N
12021361	US0127		HUSTONVILLE	RD	37.6312534	-84.7748856	4.408	9/18/2012	1347		HIGHLAND	2ND	2	2	0	1	CLOUDY	WET	N	REAR END IN TRAFFIC LANES BOTH VEHICLES MOVING	REAR END	STRAIGHT & LEVEL	DAYLIGHT	N
11013813	US0127		HUSTONVILLE	RD	37.63129	-84.7748776	4.411	6/21/2011	1945				1	1	0	1	RAINING	WET	N	1 VEHICLE ENTERING/LEAVING ENTRANCE	ANGLE	STRAIGHT & GRADE	DAYLIGHT	N
11021249	US0127		HUSTONVILLE	RD	37.6313265	-84.7748805	4.413	10/4/2011	1505	HIGHLAND			3	3	0	0	CLEAR	DRY	N	ANGLE COLLISION - ONE VEHICLE TURNING RIGHT	ANGLE	STRAIGHT & LEVEL	DAYLIGHT	N
10002830	US0127		HUSTONVILLE	RD	37.6313443	-84.7748806	4.415	2/9/2010	1659	2ND			2	2	0	0	CLOUDY	WET	N	ANGLE COLLISION - ONE VEHICLE TURNING LEFT	ANGLE	STRAIGHT & LEVEL	DAYLIGHT	N
10003556	US0127		HUSTONVILLE	RD	37.6313485	-84.7748837	4.415	2/19/2010	832	2ND			2	2	0	0	CLEAR	DRY	N	ANGLE COLLISION - BOTH VEHICLES GOING STRAIGHT	ANGLE	STRAIGHT & LEVEL	DAYLIGHT	N
10007941	US0127		HUSTONVILLE	RD	37.6313423	-84.7748837	4.415	4/16/2010	1805	2ND			2	2	0	0	CLEAR	DRY	N	REAR END - OTHER	REAR END	STRAIGHT & LEVEL	DAYLIGHT	N
11020708	US0127		HUSTONVILLE	RD	37.6313926	-84.7748839	4.415	3/26/2011	1320	2ND			2	2	0	0	CLEAR	DRY	N	SIDESWIPE-SAME DIRECTION	SIDESWIPE-SAME DIRECTION	STRAIGHT & LEVEL	DAYLIGHT	N
11007316	US0127		HUSTONVILLE	RD	37.6313506	-84.7748873	4.415	4/15/2011	1411	HIGHLAND			2	2	0	0	RAINING	WET	N	ANGLE COLLISION - BOTH VEHICLES GOING STRAIGHT	ANGLE	STRAIGHT & GRADE	DAYLIGHT	N
12003237	US0127		HUSTONVILLE	RD	37.631532	-84.7748819	4.415	2/14/2012	1223	HIGHLAND			2	2	0	0	CLOUDY	WET	N	ANGLE COLLISION - OTHER	ANGLE	STRAIGHT & LEVEL	DAYLIGHT	N
12026493	US0127		HUSTONVILLE	RD	37.6313447	-84.7748925	4.415	12/5/2012	1937	2ND			2	2	0	0	CLEAR	DRY	N	ANGLE COLLISION - ONE VEHICLE TURNING RIGHT	ANGLE	STRAIGHT & LEVEL	DARK-HWY LIGHTED/ON	N
12027572	US0127		HUSTONVILLE	RD	37.6313486	-84.7748735	4.415	12/22/2012	1222	2ND			2	2	0	0	CLEAR	DRY	N	ANGLE COLLISION - ONE VEHICLE TURNING LEFT	ANGLE	STRAIGHT & LEVEL	DAYLIGHT	N
12027138	US0127		HUSTONVILLE	RD	37.631364	-84.7748916	4.416	12/18/2012	1414	2ND			2	2	0	0	CLEAR	DRY	N	OPPOSING LEFT TURN	OPPOSING LEFT TURN	STRAIGHT & LEVEL	DAYLIGHT	N
12025065	US0127		HUSTONVILLE	RD	37.6313844	-84.7748818	4.417	11/11/2012	1648	2ND			2	2	0	0	CLEAR	DRY	N	OPPOSITE DIRECTION - BOTH VEHICLES GOING STRAIGHT AHEAD	HEAD ON	STRAIGHT & LEVEL	DAYLIGHT	N
10026038	US0127		HUSTONVILLE	RD	37.6314281	-84.7749167	4.421	12/3/2010	1226	HIGHLAND			2	2	0	0	CLEAR	DRY	N	REAR END - ONE VEHICLE STOPPED	REAR END	STRAIGHT & LEVEL	DAYLIGHT	N
11024207	US0127		HUSTONVILLE	RD	37.6314682	-84.7749667	4.423	3/6/2011	2200		HIGHLAND	2ND	1	1	0	0	RAINING	WET	N	1 VEHICLE ENTERING/LEAVING ENTRANCE	ANGLE	STRAIGHT & LEVEL	DARK-HWY LIGHTED/ON	N
10025233	US0127		HUSTONVILLE	RD	37.6315837	-84.7748931	4.431	11/20/2010	1301		HIGHLAND	2ND	2	2	0	0	CLEAR	DRY	N	REAR END IN TRAFFIC LANES BOTH VEHICLES MOVING	REAR END	STRAIGHT & LEVEL	DAYLIGHT	N
12019473	US0127		HUSTONVILLE	RD	37.6320159	-84.7749602	4.461	8/25/2012	1406		2ND	HIGHLAND	2	1	0	1	RAINING	WATER (STANDING OR MOVING)	N	COLLISION WITH BICYCLIST	SINGLE VEHICLE	STRAIGHT & GRADE	DAYLIGHT	Y
12005951	US0127	808	HUSTONVILLE	RD	37.6322841	-84.7749727	4.48	2/6/2012	1634		HIGHLAND	2ND	1	1	0	0	CLEAR	DRY	N	VEHICLE BACKING	BACKING	STRAIGHT & LEVEL	DAYLIGHT	N
12003237	US0127		HUSTONVILLE	RD	37.6325401	-84.7750004	4.497	2/10/2012	1628		HIGHLAND	2ND	2	2	0	0	RAINING	WET	N	REAR END IN TRAFFIC LANES BOTH VEHICLES MOVING	REAR END	STRAIGHT & LEVEL	DAYLIGHT	N
11015492	US0127		HUSTONVILLE	RD	37.6328228	-84.7749917	4.517	7/24/2011	1223		HIGHLAND	HIGHLAND	2	2	0	0	CLEAR	DRY	N	OTHER ROADWAY OR MID-BLOCK COLLISION	OPPOSING LEFT TURN	STRAIGHT & LEVEL	DAYLIGHT	N
12022266	US0127		HUSTONVILLE	RD	37.6328258	-84.7749964	4.517	10/17/2011	1945		HIGHLAND	HIGHLAND	2	2	0	0	CLEAR	DRY	N	SIDESWIPE COLLISION - SAME DIRECTION	SIDESWIPE-SAME DIRECTION	STRAIGHT & GRADE	DARK-HWY LIGHTED/ON	N
12009031	US0127		HUSTONVILLE	RD	37.6331046	-84.7750599	4.536	4/22/2012	1705		HIGHLAND	HIGHLAND	2	2	0	0	CLOUDY	DRY	N	REAR END IN TRAFFIC LANES BOTH VEHICLES MOVING	REAR END	STRAIGHT & GRADE	DAYLIGHT	N
11014353	US0127		HUSTONVILLE	RD	37.6331274	-84.7750105	4.551	7/9/2011	2230		2ND	HIGHLAND	2	2	0	0	CLEAR	DRY	N	SIDESWIPE COLLISION - SAME DIRECTION	SIDESWIPE-SAME DIRECTION	STRAIGHT & LEVEL	DARK-HWY LIGHTED/ON	N
11024375	US0127		HUSTONVILLE	RD	37.6343937	-84.7750173	4.625	11/15/2011	1223	HIGHLAND			2	2	0	0	RAINING	WET	N	ANGLE COLLISION - ONE VEHICLE TURNING LEFT	ANGLE	STRAIGHT & GRADE	DAYLIGHT	N
12005424	US0127		HUSTONVILLE	RD	37.6346371	-84.7750467	4.642	3/8/2012	1846		HIGHLAND	3RD	2	2	0	0	RAINING	WET	N	REAR END IN TRAFFIC LANES BOTH VEHICLES MOVING	REAR END	STRAIGHT & GRADE	DARK-HWY LIGHTED/ON	N
11004243	US0127		HUSTONVILLE	RD	37.6350801	-84.7750253	4.672	3/5/2011	1846		RANDOLPH	3RD	2	2	0	0	RAINING	WET	N	REAR END IN TRAFFIC LANES BOTH VEHICLES MOVING	REAR END	STRAIGHT & GRADE	DARK-HWY LIGHTED/ON	N
10004070	US0127		3RD	ST	37.6350884	-84.7750348	4.673	2/26/2010	818		4TH		1	1	0	0	CLEAR	DRY	N	COLLISION WITH FIXED OBJECT IN INTERSECTION - FIRST EVENT COLLISION 09 - 32	SINGLE VEHICLE	CURVE & GRADE	DAYLIGHT	N
10019766	US0127		3RD	ST	37.6350971	-84.7750187	4.674	9/10/2010	1441		RANDOLPH	4TH	2	2	0	2	RAINING	WET	N	REAR END IN TRAFFIC LANES BOTH VEHICLES MOVING	REAR END	STRAIGHT & GRADE	DAYLIGHT	N
11002600	US0127		3RD	ST	37.6351722	-84.7749889	4.679	2/9/2011	1555		RANDOLPH	HUSTONVILLE	1	1	0	0	SNOWING	SNOW/SLUSH	N	COLLISION WITH FIXED OBJECT NON - INTERSECTION - FIRST EVENT COLLISION 09 - 32 EXCLUDING 16	SINGLE VEHICLE	CURVE & GRADE	DAYLIGHT	N
11012835	US0127		3RD	ST	37.6352039	-84.7749761	4.681	8/22/2011	658		4TH	RANDOLPH	1	1	0	0	CLEAR	DRY	N	OTHER ROADWAY OR MID-BLOCK COLLISION	SINGLE VEHICLE	CURVE & LEVEL	DAYLIGHT	Y
11012632	US0127		3RD	ST	37.6352608	-84.7750218	4.684	6/19/2011	1638		RANDOLPH	HUSTONVILLE	2	2	0	0	CLEAR	DRY	N	SIDESWIPE COLLISION - SAME DIRECTION	SIDESWIPE-SAME DIRECTION	STRAIGHT & LEVEL	DAYLIGHT	N
11022182	610	HUSTONVILLE	RD		37.635264	-84.7748185	4.687	10/19/2011	1310		RANDOLPH		1	1	0	0	RAINING	WET	N	1 VEHICLE ENTERING/LEAVING ENTRANCE	ANGLE	STRAIGHT & GRADE	DAYLIGHT	N
11022944	US0127		3RD	ST	37.6351767	-84.7749078	4.693	10/27/2011	948		RANDOLPH	HUSTONVILLE	1	1	0	0	RAINING	WET	N	OTHER COLLISIONS ON SHOULDER	SINGLE VEHICLE	CURVE & LEVEL	DAYLIGHT	Y
10026434	US0127		3RD	ST	37.6353851	-84.7749088	4.694	12/5/2010	1859		RANDOLPH	3RD	2	1	0	1	RAINING	WET	N	1 VEHICLE ENTERING/LEAVING ENTRANCE	CURVE & GRADE	CURVE & GRADE	DARK-HWY NOT LIGHTED	N
10006241	US0127		3RD	ST	37.6354678	-84.7750591	4.698	1/24/2010	1800		3RD	RANDOLPH	2	2	0	0	CLEAR	DRY	N	SIDESWIPE COLLISION - SAME DIRECTION	SIDESWIPE-SAME DIRECTION	STRAIGHT & LEVEL	DAYLIGHT	N
10025408	US0127		3RD	ST	37.6355331	-84.7748249	4.705	11/22/2010	1956		RANDOLPH	HUSTONVILLE	1	1	0	0	CLEAR	DRY	N	COLLISION WITH ANIMAL	SINGLE VEHICLE	CURVE & GRADE	DARK-HWY LIGHTED/OFF	N
12012628	US0127		3RD	ST	37.6355877	-84.748507	4.708	6/4/2012	2215	RANDOLPH			1	1	0	0	RAINING	WET	N	OTHER INTERSECTION COLLISIONS	SINGLE VEHICLE	CURVE & GRADE	DARK (UNKNOWN ROADWAY LIGHTING)	N
12023002	US0127		3RD	ST	37.6356141	-84.7748263	4.71	10/12/2012	950		RANDOLPH	4TH	1	1	0	0	CLOUDY	WET	N	OTHER ROADWAY OR MID-BLOCK COLLISION	SINGLE VEHICLE	CURVE & GRADE	DAYLIGHT	N
11022585		SOUTH 3RD STREET			37.6356372	-84.7745162	4.719	10/23/2011	1103		MCGRATH	RANDOLPH HILL	1	1	0	0	CLEAR	DRY	N	SIDESWIPE COLLISION - SAME DIRECTION	SIDESWIPE-SAME DIRECTION	CURVE & GRADE	DAYLIGHT	N
10026272	US0127		4TH	ST	37.6358424	-84.7750081	4.722	12/7/2010	858	3RD			2	2	0	0	CLOUDY	WET	N	ANGLE COLLISION - ONE VEHICLE TURNING LEFT	ANGLE	STRAIGHT & LEVEL	DAYLIGHT	N
12018810	US0127		4TH	ST	37.6358781	-84.7750033	4.724	8/17/2012	1200		REDRIER	3RD	2	2	0	0	CLOUDY	WET	N	SIDESWIPE COLLISION - SAME DIRECTION	SIDESWIPE-SAME DIRECTION	STRAIGHT & GRADE	DAYLIGHT	N
12025088	US0127		4TH	ST	37.6359011	-84.7749994	4.725	11/12/2012	720		REDRIER	3RD	2	2	0	0	RAINING	WET	N	SIDESWIPE COLLISION - SAME DIRECTION	SIDESWIPE-SAME DIRECTION	STRAIGHT & GRADE	DAWN	N
10019773	US0127		3RD	ST	37.6358281	-84.7749628	4.727	9/10/2010	1630		HUSTONVILLE	4TH	2	2	0	0	CLEAR	DRY	N	OTHER ROADWAY OR MID-BLOCK COLLISION	SINGLE VEHICLE	CURVE & GRADE	DAYLIGHT	N
11025728	US0127		3RD	ST	37.6358673	-84.7745877	4.73	11/5/2011	1443		RANDOLPH	HUSTONVILLE	2	2	0	1	RAINING	WET	N	SIDESWIPE COLLISION - SAME DIRECTION	SIDESWIPE-SAME DIRECTION	CURVE & LEVEL	DAYLIGHT	N
11001424	US0127		4TH	ST	37.6360636	-84.7749807	4.732	7/3/2010	1503		REDRIER	3RD	2	2	0	1	CLEAR	DRY	N	SIDESWIPE COLLISION - SAME DIRECTION	SIDESWIPE-SAME DIRECTION	STRAIGHT & LEVEL	DAYLIGHT	N
12016942	US0127		4TH	ST	37.6360874	-84.7749791	4.734	7/26/2012	1139		REDRIER	3RD	2	2	0	0	CLEAR	DRY	N	VEHICLE GOING IN WRONG DIRECTION	SINGLE VEHICLE	STRAIGHT & GRADE	DAYLIGHT	N
10024511	US0127		4TH	ST	37.6361033	-84.7749798	4.735	11/7/2010	1814		REDRIER	3RD	2	2	0	0	CLEAR	DRY	N	SIDESWIPE COLLISION - SAME DIRECTION	SIDESWIPE-SAME DIRECTION	STRAIGHT & GRADE	DUSK	N
12018906	US0127		4TH	ST	37.6360427	-84.7749961	4.735	8/18/2012	1312		REDRIER	HUSTONVILLE	2	2	0	0	CLEAR	DRY	N	SIDESWIPE COLLISION - SAME DIRECTION	SIDESWIPE-SAME DIRECTION	STRAIGHT & LEVEL	DAYLIGHT	N
11022448	US0127		3RD	ST	37.6359217	-84.7744916	4.736	10/20/2011	1348		RANDOLPH	HUSTONVILLE	1	1	0	0	CLOUDY	WET	N	COLLISION WITH FIXED OBJECT NON - INTERSECTION - FIRST EVENT COLLISION 09 - 32 EXCLUDING 16	SINGLE VEHICLE	CURVE & LEVEL	DAYLIGHT	N
11014545	US0127		4TH	ST	37.636173	-84.774943	4.738	7/12/2011	832		REDRIER	3RD	2	2	0	1	CLOUDY	DRY	N	SIDESWIPE COLLISION - SAME DIRECTION	SIDESWIPE-SAME DIRECTION	STRAIGHT & LEVEL	DAYLIGHT	N
11013347	US0127		4TH	ST	37.6362556	-84.7749322	4.742	6/28/2011	1512		REDRIER	3RD	2	2	0	0	CLEAR	DRY	N	OTHER ROADWAY OR MID-BLOCK COLLISION	REAR TO REAR	STRAIGHT & LEVEL	DAYLIGHT	N
10017691	US0127		4TH	ST	37.6362611	-84.7749419	4.742	8/3/2010	2020		REDRIER	3RD	2	2	0	0	CLEAR	DRY	N	HEAD-ON COLLISION	HEAD ON	CURVE & LEVEL	DUSK	N
10026274	US0127		4TH	ST	37.6362701	-84.7749275	4.743	12/7/2010	942		REDRIER	3RD	2	2	0	0	CLEAR	OTHER	N	SIDESWIPE COLLISION - SAME DIRECTION	SIDESWIPE-SAME DIRECTION	STRAIGHT & GRADE	DAYLIGHT	N
10027396	US0127		4TH	ST	37.6362932	-84.7749422	4.744	12/23/2010	1238		REDRIER	3RD	2	2	0	0	CLEAR	DRY	N	SIDESWIPE COLLISION - SAME DIRECTION	SIDESWIPE-SAME DIRECTION	STRAIGHT & LEVEL	DAYLIGHT	Y
10015572	US0127		4TH	ST	37.636341	-84.7749551	4.746	7/30/2010	1320		REDRIER	3RD	2	2	0	2	CLEAR	DRY	N	SIDESWIPE COLLISION - SAME DIRECTION	SIDESWIPE-SAME DIRECTION	STRAIGHT & LEVEL	DAYLIGHT	Y
10008348	US0127		4TH	ST	37.6

LOCAL CODE	ROADWAY NUMBER	BLOCK/ HOUSE #	ROADWAY NAME	ROADWAY SUFFIX	GPS LATITUDE DECIMAL	GPS LONGITUDE DECIMAL	MILEPOINT DERIVED	COLLISION DATE	COLLISION TIME	INTERSECTION ROADWAY NAME	BETWEEN STREET ROADWAY NAME 1	BETWEEN STREET ROADWAY NAME 2	UNITS INVOLVED	MOTOR VEHICLES INVOLVED	KILLED	INJURED	WEATHER	ROADWAY CONDITION	HIT & RUN INDICATOR	DIRECTIONAL ANALYSIS	MANNER OF COLLISION	ROADWAY CHARACTER	LIGHT CONDITION	SECONDARY COLLISION INDICATOR
10008321	US0127		4TH	ST	37.6383492	-84.7747455	4.878	4/21/2010	1530		FACKLER	FRYES	2	2	0	0	CLEAR	DRY	N	SIDESWIPE COLLISION - SAME DIRECTION	SIDESWIPE-SAME DIRECTION	STRAIGHT & LEVEL	DAYLIGHT	N
12000332	US0127		4TH	ST	37.6383486	-84.7747381	4.878	1/5/2012	1134		FACKLER	FRYES	2	2	0	0	CLEAR	DRY	N	SIDESWIPE COLLISION - SAME DIRECTION	SIDESWIPE-SAME DIRECTION	STRAIGHT & GRADE	DAYLIGHT	N
11000703	US0127		4TH	ST	37.6383056	-84.7747402	4.879	1/12/2011	303		FACKLER	FRYES	2	2	0	0	SNOWING	WET	N	1 VEHICLE ENTERING/LEAVING ENTRANCE	ANGLE	STRAIGHT & GRADE	DAYLIGHT	N
11014917	US0127		3RD	ST	37.6377616	-84.7732685	4.88	9/3/2011	1426		MCGRATH	FACKLER	2	2	0	0	CLEAR	DRY	N	SIDESWIPE COLLISION - SAME DIRECTION	SIDESWIPE-SAME DIRECTION	CURVE & GRADE	DAYLIGHT	N
12018815	US0127		4TH	ST	37.6383854	-84.7747378	4.88	8/17/2012	1246		FACKLER	FRYES	2	2	0	0	CLEAR	DRY	N	SIDESWIPE COLLISION - SAME DIRECTION	SIDESWIPE-SAME DIRECTION	STRAIGHT & LEVEL	DAYLIGHT	N
12012931	US0127		4TH	ST	37.6384337	-84.7747656	4.884	6/6/2012	1057		FACKLER	FRYES	2	2	0	0	CLEAR	DRY	N	1 VEHICLE ENTERING/LEAVING ENTRANCE	ANGLE	STRAIGHT & LEVEL	DAYLIGHT	N
12000213	US0127		4TH	ST	37.6384767	-84.7747171	4.887	1/3/2012	1555		FACKLER	FRYES	2	2	0	0	CLEAR	DRY	N	SIDESWIPE COLLISION - SAME DIRECTION	SIDESWIPE-SAME DIRECTION	STRAIGHT & GRADE	DAYLIGHT	N
13024258	US0127		4TH	ST	37.6384843	-84.7747649	4.887	10/30/2012	1546		FACKLER	FRYES	2	2	0	0	RAINING	WET	N	REAR END IN TRAFFIC LANES BOTH VEHICLES MOVING	REAR END	STRAIGHT & LEVEL	DAYLIGHT	N
10011103	US0127		4TH	ST	37.6384938	-84.7747208	4.888	5/26/2010	1320		FACKLER	ROY ARNOLD	2	2	0	0	CLEAR	DRY	N	SIDESWIPE COLLISION - SAME DIRECTION	SIDESWIPE-SAME DIRECTION	STRAIGHT & LEVEL	DAYLIGHT	N
12013667	US0127		4TH	ST	37.6385711	-84.7747213	4.894	11/21/2012	1228		FACKLER	FRYES	2	2	0	0	CLEAR	DRY	N	SIDESWIPE COLLISION - SAME DIRECTION	SIDESWIPE-SAME DIRECTION	STRAIGHT & LEVEL	DAYLIGHT	N
12027577	US0127		4TH	ST	37.6385887	-84.7747203	4.895	12/22/2012	1344		FACKLER	FRYES	2	2	0	0	CLEAR	DRY	N	SIDESWIPE COLLISION - SAME DIRECTION	SIDESWIPE-SAME DIRECTION	STRAIGHT & GRADE	DAYLIGHT	N
12006634	US0127		4TH	ST	37.6386001	-84.7747022	4.896	2/28/2012	1231		ROY ARNOLD	FRYES	2	2	0	0	CLEAR	DRY	N	SIDESWIPE COLLISION - SAME DIRECTION	SIDESWIPE-SAME DIRECTION	STRAIGHT & LEVEL	DAYLIGHT	N
11012542	US0127		3RD	ST	37.6380167	-84.7732133	4.897	6/18/2011	1212		MCGRATH	FACKLER	2	2	0	0	CLEAR	DRY	N	SIDESWIPE COLLISION - SAME DIRECTION	SIDESWIPE-SAME DIRECTION	STRAIGHT & LEVEL	DAYLIGHT	N
11002594	US0127		4TH	ST	37.6386695	-84.7747201	4.901	2/9/2011	1422		FACKLER	FRYES	2	2	0	0	CLEAR	DRY	N	1 VEHICLE ENTERING/LEAVING ENTRANCE	ANGLE	STRAIGHT & GRADE	DAYLIGHT	N
10025161	US0127		4TH	ST	37.6386954	-84.774703	4.903	11/19/2010	1232		FACKLER	FRYES	1	1	0	0	CLEAR	DRY	N	COLLISION WITH FIXED OBJECT NON - INTERSECTION - FIRST EVENT COLLISION 09 - 32 EXCLUDING 16	SINGLE VEHICLE	STRAIGHT & GRADE	DAYLIGHT	N
10000280	US0127		4TH	ST	37.6387202	-84.7747406	4.905	1/4/2010	1707		FACKLER	FRYES	2	2	0	0	CLEAR	DRY	N	SIDESWIPE COLLISION - SAME DIRECTION	SIDESWIPE-SAME DIRECTION	STRAIGHT & LEVEL	DAYLIGHT	N
11026705	US0127		4TH	ST	37.6387373	-84.7747183	4.905	12/19/2011	1012		FACKLER	FRYES	2	2	0	0	CLOUDY	DRY	N	SIDESWIPE COLLISION - OPPOSITE DIRECTION	SIDESWIPE-OPPOSITE DIRECTION	STRAIGHT & LEVEL	DAYLIGHT	N
11002071	US0127		4TH	ST	37.6387482	-84.7747011	4.907	2/2/2011	1245		FACKLER	FRYES	2	2	0	0	CLOUDY	DRY	N	SIDESWIPE COLLISION - SAME DIRECTION	SIDESWIPE-SAME DIRECTION	STRAIGHT & GRADE	DAYLIGHT	N
10023089	US0127		4TH	ST	37.6387875	-84.7747185	4.91	10/21/2010	1240	FACKLER			2	2	0	1	CLEAR	DRY	N	ANGLE COLLISION - ONE VEHICLE TURNING LEFT	ANGLE	STRAIGHT & LEVEL	DAYLIGHT	Y
10015251	US0127		4TH	ST	37.6387966	-84.7746994	4.911	7/16/2010	1127	FACKLER	FRYES		2	2	0	1	CLEAR	DRY	N	SIDESWIPE COLLISION - SAME DIRECTION	SIDESWIPE-SAME DIRECTION	STRAIGHT & LEVEL	DAYLIGHT	Y
10021825	US0127		4TH	ST	37.638798	-84.7746869	4.911	10/5/2010	1205	FACKLER			2	2	0	0	CLEAR	DRY	N	SIDESWIPE-SAME DIRECTION	SIDESWIPE-SAME DIRECTION	STRAIGHT & LEVEL	DAYLIGHT	N
11001792	US0127		4TH	ST	37.6388135	-84.7746861	4.912	6/8/2011	1757	FACKLER			2	2	0	0	CLEAR	DRY	Y	ANGLE COLLISION - ONE VEHICLE TURNING LEFT	ANGLE	STRAIGHT & LEVEL	DAYLIGHT	Y
11022770	US0127		4TH	ST	37.6388129	-84.7746983	4.912	10/24/2011	1540		ROY ARNOLD	FACKLER	2	2	0	0	CLEAR	DRY	N	OTHER ROADWAY OR MID-BLOCK COLLISION	OPPOSING LEFT TURN	STRAIGHT & GRADE	DAYLIGHT	N
12000226	US0127		4TH	ST	37.6388133	-84.7746978	4.912	1/1/2011	1920		FACKLER	ROY ARNOLD	2	2	0	0	CLOUDY	DRY	N	1 VEHICLE ENTERING/LEAVING ENTRANCE	ANGLE	STRAIGHT & GRADE	DARK-PWY LIGHTED/ON	N
12018018	US0127		4TH	ST	37.6388138	-84.7746978	4.912	8/7/2012	1329	FACKLER			2	2	0	0	CLEAR	DRY	N	ANGLE COLLISION - BOTH VEHICLES GOING STRAIGHT	SIDESWIPE-SAME DIRECTION	STRAIGHT & GRADE	DAYLIGHT	N
10021905	US0127		4TH	ST	37.6388277	-84.7746977	4.913	10/6/2010	1313	FACKLER			2	2	0	0	CLEAR	DRY	N	SIDESWIPE-SAME DIRECTION	SIDESWIPE-SAME DIRECTION	STRAIGHT & LEVEL	DAYLIGHT	N
11021700	US0127		4TH	ST	37.6388271	-84.7746861	4.913	10/10/2011	1419	FACKLER			2	2	0	0	CLEAR	DRY	N	COLLISION WITH FIXED OBJECT IN INTERSECTION - FIRST EVENT COLLISION 09 - 32	SIDESWIPE-SAME DIRECTION	STRAIGHT & LEVEL	DAYLIGHT	N
11025490	US0127		4TH	ST	37.6388208	-84.7746969	4.913	12/2/2011	1321	FACKLER			2	2	0	0	CLEAR	DRY	N	SIDESWIPE-SAME DIRECTION	SIDESWIPE-SAME DIRECTION	STRAIGHT & LEVEL	DAYLIGHT	N
12003085	US0127		4TH	ST	37.6388297	-84.7746985	4.913	2/8/2012	1200	FACKLER			2	2	0	0	CLOUDY	WET	N	SIDESWIPE COLLISION - SAME DIRECTION	SIDESWIPE-SAME DIRECTION	STRAIGHT & LEVEL	DAYLIGHT	N
10014858	US0127		4TH	ST	37.638855	-84.7747177	4.915	6/28/2010	1617	FACKLER			2	2	0	0	CLOUDY	WET	N	SIDESWIPE-SAME DIRECTION	SIDESWIPE-SAME DIRECTION	STRAIGHT & GRADE	DAYLIGHT	N
11012472	US0127		4TH	ST	37.6389488	-84.7746885	4.921	6/17/2011	1402		FACKLER	BATE	2	2	0	0	CLEAR	DRY	N	SIDESWIPE COLLISION - SAME DIRECTION	SIDESWIPE-SAME DIRECTION	STRAIGHT & LEVEL	DAYLIGHT	N
12022776	US0127		4TH	ST	37.6389566	-84.7746847	4.922	10/8/2012	1253		FACKLER	ROY ARNOLD	2	2	0	0	CLOUDY	DRY	N	SIDESWIPE COLLISION - SAME DIRECTION	SIDESWIPE-SAME DIRECTION	STRAIGHT & LEVEL	DAYLIGHT	N
11022571	US0127		4TH	ST	37.6390239	-84.7746732	4.926	10/21/2011	1850		FACKLER	BATE	2	2	0	0	CLEAR	DRY	N	1 VEHICLE ENTERING/LEAVING ENTRANCE	ANGLE	STRAIGHT & LEVEL	DAYLIGHT	N
10013525	US0127		3RD	ST	37.6386949	-84.7731428	4.942	6/24/2010	1702	FACKLER			2	2	0	4	RAINING	WET	N	ANGLE COLLISION - BOTH VEHICLES GOING STRAIGHT	ANGLE	STRAIGHT & LEVEL	DAYLIGHT	N
10022894	US0127		3RD	ST	37.6387028	-84.7731567	4.943	10/18/2010	1834	FACKLER			2	2	0	0	CLEAR	DRY	N	ANGLE COLLISION - BOTH VEHICLES GOING STRAIGHT	ANGLE	STRAIGHT & LEVEL	DAYLIGHT	N
11009541	US0127		3RD	ST	37.6387052	-84.7731431	4.943	5/13/2011	1302		MCGRATH	FACKLER	2	2	0	0	RAINING	WET	N	REAR END IN TRAFFIC LANES BOTH VEHICLES MOVING	REAR END	STRAIGHT & LEVEL	DAYLIGHT	N
11015116	US0127		3RD	ST	37.6387078	-84.7731436	4.943	7/19/2011	1915	FACKLER			1	1	0	0	CLOUDY	WET	N	COLLISION WITH FIXED OBJECT IN INTERSECTION - FIRST EVENT COLLISION 09 - 32	SINGLE VEHICLE	STRAIGHT & LEVEL	DAYLIGHT	N
11018207	US0127		3RD	ST	37.6387111	-84.7731425	4.943	8/26/2011	1446		FACKLER	JACOB	2	2	0	0	CLEAR	DRY	N	SIDESWIPE COLLISION - SAME DIRECTION	SIDESWIPE-SAME DIRECTION	CURVE & GRADE	DAYLIGHT	N
10024055	US0127		3RD	ST	37.6389817	-84.7746188	4.994	9/18/2010	1332	DILLEHAY	DILLEHAY	BATE	2	2	0	1	CLEAR	DRY	N	1 VEHICLE ENTERING/LEAVING ENTRANCE	ANGLE	STRAIGHT & LEVEL	DAYLIGHT	N
11004647	US0127		3RD	ST	37.6400606	-84.7745823	5.001	3/31/2011	1640		DILLEHAY	BATE	2	2	0	1	CLEAR	DRY	N	SIDESWIPE COLLISION - SAME DIRECTION	SIDESWIPE-SAME DIRECTION	STRAIGHT & GRADE	DAYLIGHT	N
11010750	US0127		3RD	ST	37.6402669	-84.7745577	5.016	5/27/2011	1316	DILLEHAY	DILLEHAY		2	2	0	1	CLEAR	DRY	N	ANGLE COLLISION - ONE VEHICLE TURNING LEFT	ANGLE	STRAIGHT & GRADE	DAYLIGHT	N
12025422	US0127		4TH	ST	37.6403288	-84.7745598	5.02	11/17/2012	1447		JACOB	DILLEHAY	2	2	0	0	CLEAR	DRY	N	SIDESWIPE COLLISION - SAME DIRECTION	SIDESWIPE-SAME DIRECTION	STRAIGHT & GRADE	DAYLIGHT	N
10000429	US0127		4TH	ST	37.6404738	-84.7745705	5.029	1/6/2010	1845		JACOB	DILLEHAY	2	2	0	0	CLEAR	DRY	N	SIDESWIPE COLLISION - SAME DIRECTION	SIDESWIPE-SAME DIRECTION	STRAIGHT & GRADE	DARK-PWY LIGHTED/ON	N
11006192	US0127		4TH	ST	37.6404976	-84.7745652	5.03	4/2/2011	1523		DILLEHAY	JACOB	2	2	0	1	CLEAR	DRY	N	SIDESWIPE COLLISION - SAME DIRECTION	SIDESWIPE-SAME DIRECTION	STRAIGHT & LEVEL	DAYLIGHT	N
11002674	US0127		4TH	ST	37.640691	-84.7745322	5.041	2/10/2011	1451		JACOB	DILLEHAY	2	2	0	0	CLEAR	SNOW/SLUSH	N	SIDESWIPE COLLISION - SAME DIRECTION	SIDESWIPE-SAME DIRECTION	STRAIGHT & LEVEL	DAYLIGHT	N
11026426	US0127		4TH	ST	37.6407038	-84.7745311	5.042	12/15/2011	1453	JACOB			2	2	0	0	CLOUDY	WET	N	ANGLE COLLISION - ONE VEHICLE TURNING LEFT	ANGLE	STRAIGHT & GRADE	DAYLIGHT	N
10021576	US0127		4TH	ST	37.6408008	-84.7744588	5.048	10/7/2010	1438	JACOB			2	2	0	1	CLEAR	DRY	N	SIDESWIPE-SAME DIRECTION	SIDESWIPE-SAME DIRECTION	STRAIGHT & GRADE	DAYLIGHT	N
12026699	US0127		4TH	ST	37.6408545	-84.7745092	5.05	12/9/2012	908		RUSSELL	JACOB	2	2	0	0	RAINING	WET	N	SIDESWIPE COLLISION - SAME DIRECTION	SIDESWIPE-SAME DIRECTION	STRAIGHT & GRADE	DAYLIGHT	N
12027133	US0127		4TH	ST	37.6405665	-84.7729516	5.064	12/18/2012	1705		FACKLER	JACOB	2	2	0	0	CLEAR	DRY	N	1 VEHICLE ENTERING/LEAVING ENTRANCE	ANGLE	STRAIGHT & GRADE	DAYLIGHT	N
10021509	US0127		3RD	ST	37.6406123	-84.772951	5.066	10/10/2010	1049	JACOB			2	2	0	0	CLEAR	DRY	N	ANGLE COLLISION - BOTH VEHICLES GOING STRAIGHT	ANGLE	STRAIGHT & GRADE	DAYLIGHT	N
12001341	US0127		3RD	ST	37.6412107	-84.7744855	5.067	1/18/2012	1458		RUSSELL	JACOB	2	2	0	0	CLEAR	DRY	N	SIDESWIPE COLLISION - SAME DIRECTION	SIDESWIPE-SAME DIRECTION	STRAIGHT & GRADE	DAYLIGHT	N
11008394	US0127		3RD	ST	37.6412358	-84.774474	5.068	4/29/2011	1210		RUSSELL	JACOB	2	2	0	0	CLEAR	DRY	N	1 VEHICLE ENTERING/LEAVING ENTRANCE	ANGLE	STRAIGHT & GRADE	DAYLIGHT	N
11000508	US0127		3RD	ST	37.6416107	-84.774905	5.099	1/17/2011	1015		RUSSELL	KERR	2	2	0	0	CLEAR	DRY	N	SIDESWIPE COLLISION - SAME DIRECTION	SIDESWIPE-SAME DIRECTION	STRAIGHT & GRADE	DAYLIGHT	N
11013163	US0127		3RD	ST	37.6418568	-84.7744833	5.121	7/31/2011	1027		RUSSELL	KERR	2	2	0	0	CLOUDY	DRY	N	SIDESWIPE COLLISION - SAME DIRECTION	SIDESWIPE-SAME DIRECTION	STRAIGHT & LEVEL	DARK-PWY LIGHTED/ON	N
10017705	US0127		4TH	ST	37.6418977	-84.7744283	5.125	8/17/2010	940		KERR	RUSSELL	2	2	0	0	CLEAR	DRY	N	OTHER ROADWAY OR MID-BLOCK COLLISION	OPPOSING LEFT TURN	STRAIGHT & LEVEL	DAYLIGHT	N
10008763	US0127		4TH	ST	37.6419206	-84.7744262	5.127	4/27/2010	930	KERR			2	2	0	0	RAINING	WET	N	OPPOSING LEFT TURN	OPPOSING LEFT TURN	STRAIGHT & LEVEL	DAYLIGHT	N
1310800	US0127		4TH	ST	37.6419215	-84.7744262	5.127	1/24/2011	1300		KERR	RUSSELL	2	2	0	0	CLOUDY	DRY	N	1 VEHICLE ENTERING/LEAVING ENTRANCE	ANGLE	STRAIGHT & GRADE	DAYLIGHT	N
12019167	US0127		4TH	ST	37.6419229	-84.7744206	5.127	8/21/2012	1335	KERR			2	2	0	0	CLEAR	DRY	N	SIDESWIPE-SAME DIRECTION	SIDESWIPE-SAME DIRECTION	STRAIGHT & GRADE	DAYLIGHT	N
10012160	US0127		4TH	ST	37.6419321	-84.7744249	5.128	6/8/2010	1028		GRANT	KERR	2	2	0	0	CLOUDY	DRY	N	SIDESWIPE COLLISION - SAME DIRECTION	SIDESWIPE-SAME DIRECTION	STRAIGHT & GRADE	DAYLIGHT	N
10024973	US0127		4TH	ST	37.641931	-84.7744491	5.128	11/24/2010	1538	KERR			2	2	0	0	CLOUDY	WET	N	ANGLE COLLISION - ONE VEHICLE TURNING LEFT	ANGLE	STRAIGHT & GRADE	DAYLIGHT	N
10013931	US0127		3RD	ST	37.6416409	-84.7728994	5.133	6/29/2010	1536		JACOB	FIGG	2	2	0	0	CLEAR	DRY	Y	SIDESWIPE COLLISION - SAME DIRECTION	SIDESWIPE-SAME DIRECTION	STRAIGHT & LEVEL	DAYLIGHT	N
10000390	US0127		3RD	ST	37.6417166	-84.7728607	5.138	2/12/2010	1535		JACOB	FIGG	1	1	0	0	CLEAR	DRY	N	COLLISION WITH FIXED OBJECT NON - INTERSECTION - FIRST EVENT COLLISION 09 - 32 EXCLUDING 16	SINGLE VEHICLE	STRAIGHT & GRADE	DAYLIGHT	Y
10021441	US0127		3RD	ST	37.6420892	-84.7744057	5.138	9/30/2010	1229		KERR	GRANT	2	2	0	0	CLEAR	DRY	N	1 VEHICLE ENTERING/LEAVING ENTRANCE	ANGLE	STRAIGHT & GRADE	DAYLIGHT	N
12024778	US0127		3RD	ST	37.6420812	-84.7744115	5.138	11/7/2012	1016		KERR	GRANT	2	2	0	0	CLOUDY	WET	N	SIDESWIPE COLLISION - SAME DIRECTION	SIDESWIPE-SAME DIRECTION	STRAIGHT & LEVEL	DAYLIGHT	N
10023430	US0127		3RD	ST	37.6420481	-84.7743575	5.139	10/25/2010	1610	KERR			2	2	0	0	CLEAR	DRY	N	ANGLE COLLISION - ONE VEHICLE TURNING LEFT	ANGLE	STRAIGHT & GRADE	DAYLIGHT	N
10026618	US0127		3RD	ST	37.6418174	-84.7728361	5.144	12/12/2010	1255		JACOB	FIGG	2	2	0	0	SNOWING	WET	N	1 VEHICLE ENTERING/LEAVING ENTRANCE	ANGLE	STRAIGHT & GRADE	DAYLIGHT	N
11018202	US0127		3RD	ST	37.6417961	-84.7744002	5.144	8/26/2011	1329		KERR	GRANT	2	2	0	0	CLEAR	DRY	N	SIDESWIPE COLLISION - SAME DIRECTION	SIDESWIPE-SAME DIRECTION	STRAIGHT & GRADE	DAYLIGHT	N
12026925	US0127		3RD	ST	37.6421794	-84.7744045	5.144	12/13/2012	1033		KERR	GRANT	2	2	0	0	CLEAR	DRY	N	OTHER ROADWAY OR MID-BLOCK COLLISION	OPPOSING LEFT TURN	STRAIGHT & LEVEL	DAYLIGHT	N
11011149	US0127		3RD	ST	37.6422277	-84.774852	5.147	6/1/2011	1514		GRANT	KERR	2	2	0	0	CLEAR	DRY	N	SIDESWIPE COLLISION - SAME DIRECTION	SIDESWIPE-SAME DIRECTION	STRAIGHT & LEVEL	DAYLIGHT	N
10015702	US0127		3RD	ST	37.6424979	-84.7743731	5.165	7/22/2010	950	GRANT			2	2	0	0	CLEAR	DRY	N	SIDESWIPE-SAME DIRECTION	SIDESWIPE-SAME DIRECTION	STRAIGHT & LEVEL	DAYLIGHT	N
11019030	US0127		3RD	ST	37.6422165	-84.7727953	5.17	9/4/2011	2222				1	1	0	0	CLEAR	WET	N	OTHER ROADWAY OR MID-BLOCK COLLISION	SINGLE VEHICLE	STRAIGHT & LEVEL	DARK-PWY LIGHTED/ON	N
12022388	US0127		3RD	ST	37.6422566	-84.7728003	5.172	10/16/2012	1855		JACOB	FIGG	2	2	0	0	CLEAR	DRY	N	REAR END IN TRAFFIC LANES BOTH VEHICLES MOVING	REAR END	STRAIGHT & LEVEL	DAYLIGHT	N
10004752	US0127	331	4TH	ST	37.6426548	-84.7743071	5.176	3/6/2010	1201				2	2	0	0	CLEAR	DRY	N	1 VEHICLE PARKED POSITION (NOT PARKING LOT/DRIVEWAY)	BACKING	STRAIGHT & LEVEL	DAYLIGHT	N
11020715	US0127		3RD	ST	37.6426743	-84.774353	5.179	12/5/2011	941		FIGG	GRANT	2	2	0	0	RAINING	WET	N	SIDESWIPE COLLISION - SAME DIRECTION	SIDESWIPE-SAME DIRECTION	STRAIGHT & GRADE	DAYLIGHT	N
12014161	US0127		3RD	ST	37.6423541	-84.7727934	5.179	6/26/2012	1543		JACOB	FIGG	2	2	0	0	CLEAR	DRY	N	SIDESWIPE COLLISION - SAME DIRECTION	SIDESWIPE-SAME DIRECTION	STRAIGHT & GRADE	DAYLIGHT	N
10010716	US0127		3RD	ST	37.6426942	-84.7743524	5.181	5/21/2010	1236		FIGG	GRANT	2	2	0	0	CLOUDY	DRY	N	1 VEHICLE ENTERING/LEAVING ENTRANCE	ANGLE	STRAIGHT & LEVEL	DAYLIGHT	N
12016267	US0127		3RD	ST	37.6421887	-84.7727985	5.181	7/18/2012	1728		FIGG	JACOB	2	2	0	0	CLEAR	DRY	N	REAR END IN TRAFFIC LANES BOTH VEHICLES MOVING	REAR END	STRAIGHT & LEVEL	DAYLIGHT	N
11013259	US0127		3RD	ST	37.6424075	-84.7727463	5.182	6/27/2011	1132		FIGG	JACOB	2	2	0	0	CLOUDY	DRY	N	1 VEHICLE ENTERING/LEAVING ENTRANCE	ANGLE	STRAIGHT & HILLCREST	DAYLIGHT	N
10001705	US0127		4TH	ST	37.6427308	-84.7743681	5.184	1/24/2010	1820		FIGG	GRANT	1	1	0	0	RAINING	WET	N	COLLISION WITH FIXED OBJECT NON - INTERSECTION - FIRST EVENT COLLISION 09 - 32 EXCLUDING 16	SINGLE VEHICLE	STRAIGHT & LEVEL	DARK-PWY LIGHTED/ON	N
11018833	US0127		3RD	ST	37.6424922	-84.7727799	5.188	9/2/2011	1703		JACOB	FIGG	2	2	0	0	CLEAR	DRY	N	1 VEHICLE ENTERING/LEAVING ENTRANCE	ANGLE	STRAIGHT & LEVEL	DAYLIGHT	N
10025429	US0127		4TH	ST	37.6428115	-84.7743953	5.191	11/18/2010	1449		FIGG	GRANT	2	2	0	0	CLEAR	DRY	N	SIDESWIPE COLLISION - SAME DIRECTION	SIDESWIPE-SAME DIRECTION	STRAIGHT & GRADE	DAYLIGHT	N
10032711	US0127		3RD	ST	37.6425943	-84.7727689	5.194	12/10/2010	1050		FIGG	JACOB	2	2	0	0	CLOUDY	DRY	N	SIDESWIPE COLLISION - SAME DIRECTION	SIDESWIPE-SAME DIRECTION	STRAIGHT & GRADE	DAYLIGHT	N
12014142	US0127		3RD	ST	37.6428775	-84.7743345	5.196	6/24/2012	1221	FIGG			2	2	0	0	CLEAR	DRY	N	SIDESWIPE-SAME DIRECTION	SIDESWIPE-SAME DIRECTION	STRAIGHT & GRADE	DAYLIGHT	N
10017881	US0127		3RD	ST	37.6428841	-84.7743162	5.197	8/17/2010	1200	FIGG			2	2	0	0	CLEAR	DRY	N	OPPOSING LEFT TURN	OPPOSING LEFT TURN	STRAIGHT & LEVEL	DAYLIGHT	N
11017475	US0127		3RD	ST	37.6428869	-84.7743172	5.197	8/17/2011	1214	FIGG			2	2	0	1	CLEAR	DRY	N	ANGLE COLLISION - ONE VEHICLE TURNING LEFT	ANGLE	STRAIGHT & GRADE	DAYLIGHT	N
12011828	US0127		3RD	ST	37.6428351	-84.7743558	5.197	10/12/2011	1257	FIGG			2	2	0	0	CLEAR	DRY	N	SIDESWIPE-SAME DIRECTION	SIDESWIPE-SAME DIRECTION	STRAIGHT & GRADE	DAYLIGHT	N
12004280	US0127		3RD	ST	37.6428927	-84.7743326	5.197	2/24/2012	1429	FIGG			2	2	0	0	CLEAR	DRY	N	SIDESWIPE-SAME DIRECTION	SIDESWIPE-SAME DIRECTION	STRAIGHT & GRADE	DAYLIGHT	N
12017000	US0127		3RD	ST	37.6428881	-84.7743358	5.197	7/27/2012	1007	FIGG			2	2	0	0	CLEAR	DRY	N	SIDESWIPE-SAME DIRECTION	SIDESWIPE-SAME DIRECTION	STRAIGHT & LEVEL	DAYLIGHT	N
11013655	US0127		3RD	ST	37.6429167	-84.7743167	5.199	6/18/2012	1210		FIGG	GRANT	2	2	0	0	CLEAR	DRY	N	1 VEHICLE ENTERING/LEAVING ENTRANCE	ANGLE	STRAIGHT & GRADE	DAYLIGHT	N
11000105	US0127		3RD	ST	37.6426844	-84.7727842	5.2	1/2/2011	1407	FIGG			2	2	0	0	CLOUDY	DRY	N	ANGLE COLLISION - ONE VEHICLE TURNING LEFT	ANGLE	STRAIGHT & LEVEL	DAYLIGHT	N
11016329	US0127		3RD	ST	37.6429237	-84.7743169	5.2	8/4/2011	904	FIGG			2	2	0	0	CLEAR	DRY	N	ANGLE COLLISION - ONE VEHICLE TURNING LEFT	ANGLE	STRAIGHT & LEVEL	DAYLIGHT	N
12017636	US0127		3RD	ST	37.6426804	-84.7727572	5.2	8/3/2012	1000		FIGG	JACOB	2	2	0	0	CLOUDY	DRY	N	SIDESWIPE COLLISION - SAME DIRECTION	SIDESWIPE-SAME DIRECTION	STRAIGHT & GRADE	DAYLIGHT	Y
10016122	US0127		4TH	ST	37.6429438	-84.774328	5.201	7/27/2010	1034		FIGG	MARTIN LUTHER KING	2	2	0	0	CLEAR	DRY	N	1 VEHICLE ENTERING/LEAVING ENTRANCE	ANGLE	STRAIGHT & LEVEL	DAYLIGHT	N
11023514	US0127		3RD	ST	37.6427056	-84.7727696	5.201	11/3/2011	1810		JACOB	FIGG	2	2	0	0	RAINING	WET	N	1 VEHICLE ENTERING/LEAVING ENTRANCE	ANGLE	STRAIGHT & LEVEL	DUSK	N
12004888	US0127		4TH	ST	37.6429336	-84.7743671	5.201	3/2/2012	831		FIGG	GRANT	2	2	0	0	CLOUDY	WET	N	1 VEHICLE ENTERING/LEAVING ENTRANCE	ANGLE	STRAIGHT & LEVEL	DAYLIGHT	N
10024849	US0127		4TH	ST	37.6429645	-84.7743106	5.202	11/14/2010	1813	FIGG			2	2	0	0	CLEAR	DRY	N	REAR END - OTHER	REAR END	STRAIGHT & GRADE	DARK-PWY LIGHTED/ON	N
12008505	US0127		4TH	ST	37.642952	-84.774352	5.203	4/17/2012	1215		GRANT	FIGG	2	2

LOCAL CODE	ROADWAY NUMBER	BLOCK/ HOUSE #	ROADWAY NAME	ROADWAY SUFFIX	GPS LATITUDE DECIMAL	GPS LONGITUDE DECIMAL	MILEPOINT DERIVED	COLLISION DATE	COLLISION TIME	INTERSECTION ROADWAY NAME	BETWEEN STREET ROADWAY NAME 1	BETWEEN STREET ROADWAY NAME 2	UNITS INVOLVED	MOTOR VEHICLES INVOLVED	KILLED	INJURED	WEATHER	ROADWAY CONDITION	HIT & RUN INDICATOR	DIRECTIONAL ANALYSIS	MANNER OF COLLISION	ROADWAY CHARACTER	LIGHT CONDITION	SECONDARY COLLISION INDICATOR
100009953	US0127		SOUTH FOURTH STREET		37.6442948	-94.7742122	5.288	5/11/2010	1942		WEST WALNUT STREET	WEST MARTIN LUTHER KING BLVD	2	2	0	0	CLOUDY	DRY	N	SIDESWIPE COLLISION - SAME DIRECTION	SIDESWIPE-SAME DIRECTION	STRAIGHT & LEVEL	DAYLIGHT	N
100096000	US0127		4TH	ST	37.6443618	-94.7741909	5.3	5/7/2010	957		WALNUT	MARTIN LUTHER KING	2	2	0	0	CLEAR	DRY	N	SIDESWIPE COLLISION - SAME DIRECTION	SIDESWIPE-SAME DIRECTION	STRAIGHT & LEVEL	DAYLIGHT	N
100008064	US0127		3RD	ST	37.6444625	-94.7725926	5.314	1/13/2010	1527		MARTIN LUTHER KING	WALNUT	2	2	0	0	CLEAR	DRY	N	1 VEHICLE ENTERING OR LEAVING PARKED POSITION (NOT PARKING LOT)	ANGLE	STRAIGHT & LEVEL	DAYLIGHT	N
100011107	US0127		3RD	ST	37.6446778	-94.7741957	5.323	1/22/2011	1848	WALNUT			2	2	0	0	CLEAR	DRY	N	REAR END - OTHER	REAR END	STRAIGHT & LEVEL	DAYLIGHT	N
100025820	US0127		3RD	ST	37.6446561	-94.7725597	5.327	11/26/2010	1255	WALNUT			2	2	0	0	CLEAR	DRY	N	ANGLE COLLISION - OTHER	ANGLE	STRAIGHT & GRADE	DAYLIGHT	N
100249422	US0127		3RD	ST	37.6446664	-94.7725691	5.327	11/23/2011	1758	WALNUT			1	1	0	1	CLEAR	DRY	N	COLLISION WITH PEDESTRIAN IN INTERSECTION	SINGLE VEHICLE	STRAIGHT & LEVEL	DARK (UNKNOWN ROADWAY LIGHTING)	N
100259903	US0127		4TH	ST	37.6447376	-94.7741539	5.328	11/30/2010	2228		WALNUT	MARTIN LUTHER KING	1	1	0	0	CLOUDY	WET	N	COLLISION WITH FIXED OBJECT NON - INTERSECTION - FIRST EVENT COLLISION 09 - 32 EXCLUDING 16	SINGLE VEHICLE	STRAIGHT & LEVEL	DARK-HWY LIGHTED/ON	N
100111676	US0127		3RD	ST	37.6446953	-94.7725671	5.329	6/2/2010	1216	WALNUT			3	3	0	0	CLEAR	DRY	N	ANGLE COLLISION - BOTH VEHICLES GOING STRAIGHT	ANGLE	STRAIGHT & LEVEL	DAYLIGHT	Y
100115822	US0127		3RD	ST	37.6446905	-94.7725606	5.329	7/23/2010	1942	WALNUT			2	2	0	0	CLEAR	DRY	N	ANGLE COLLISION - BOTH VEHICLES GOING STRAIGHT	ANGLE	STRAIGHT & LEVEL	DAYLIGHT	N
100118185	US0127		3RD	ST	37.6446011	-94.7725596	5.329	9/3/2010	1147	WALNUT			2	2	0	0	CLOUDY	DRY	N	ANGLE COLLISION - BOTH VEHICLES GOING STRAIGHT	ANGLE	STRAIGHT & LEVEL	DAWN	N
100338845	US0127		3RD	ST	37.6446937	-94.7725613	5.329	2/27/2011	730	WALNUT			2	2	0	0	CLOUDY	DRY	N	ANGLE COLLISION - BOTH VEHICLES GOING STRAIGHT	ANGLE	STRAIGHT & LEVEL	DAYLIGHT	N
100240931	US0127		3RD	ST	37.6446907	-94.7725551	5.329	11/11/2011	1413	WALNUT			2	2	0	0	CLEAR	DRY	N	ANGLE COLLISION - BOTH VEHICLES GOING STRAIGHT	STRAIGHT & GRADE	DAYLIGHT	N
110025951	US0127		3RD	ST	37.6446909	-94.7727561	5.329	11/8/2011	1605	WALNUT			1	1	0	0	CLEAR	DRY	N	COLLISION WITH PEDESTRIAN IN INTERSECTION	SINGLE VEHICLE	STRAIGHT & LEVEL	DAYLIGHT	N
120137555	US0127		3RD	ST	37.6446908	-94.7725613	5.329	6/19/2012	1923	WALNUT			2	2	0	0	CLEAR	DRY	N	ANGLE COLLISION - BOTH VEHICLES GOING STRAIGHT	ANGLE	STRAIGHT & LEVEL	DAYLIGHT	N
120140242	US0127		3RD	ST	37.6446978	-94.7713713	5.329	6/23/2012	123	WALNUT			2	2	0	1	CLEAR	DRY	N	ANGLE COLLISION - BOTH VEHICLES GOING STRAIGHT	ANGLE	STRAIGHT & LEVEL	DARK-HWY LIGHTED/ON	Y
120196602	US0127		4TH	ST	37.6447535	-94.7741735	5.329	8/24/2012	1951	WALNUT			2	2	0	1	CLEAR	DRY	N	ANGLE COLLISION - BOTH VEHICLES GOING STRAIGHT	ANGLE	STRAIGHT & LEVEL	DAYLIGHT	N
120253569	US0127		3RD	ST	37.6446905	-94.7725609	5.329	11/16/2012	1804	WALNUT			2	2	0	0	CLEAR	DRY	N	ANGLE COLLISION - BOTH VEHICLES GOING STRAIGHT	ANGLE	STRAIGHT & LEVEL	DARK-HWY LIGHTED/ON	N
110054600	US0127		4TH	ST	37.6447702	-94.7741521	5.31	1/22/2011	1252	WALNUT			2	2	0	0	CLEAR	DRY	N	ANGLE COLLISION - BOTH VEHICLES GOING STRAIGHT	ANGLE	STRAIGHT & LEVEL	DAYLIGHT	N
110068580	US0127		4TH	ST	37.6447871	-94.7741604	5.331	4/24/2010	1842	WALNUT			2	2	0	0	RAINING	WET	N	ANGLE COLLISION - BOTH VEHICLES GOING STRAIGHT	ANGLE	STRAIGHT & LEVEL	DAYLIGHT	N
100272294	US0127		3RD	ST	37.6447721	-94.7725568	5.331	12/21/2010	1800	WALNUT			2	2	0	0	CLEAR	WET	N	ANGLE COLLISION - BOTH VEHICLES GOING STRAIGHT	ANGLE	STRAIGHT & LEVEL	DARK-HWY LIGHTED/ON	N
110122922	US0127		4TH	ST	37.6447889	-94.7741844	5.331	6/24/2011	1344	WALNUT			2	2	0	0	CLEAR	DRY	N	SIDESWIPE-SAME DIRECTION	SIDESWIPE-SAME DIRECTION	STRAIGHT & LEVEL	DAYLIGHT	N
120032313	US0127		4TH	ST	37.6447907	-94.7741563	5.331	2/10/2012	1036	WALNUT			2	2	0	0	CLEAR	DRY	N	SIDESWIPE-SAME DIRECTION	SIDESWIPE-SAME DIRECTION	STRAIGHT & LEVEL	DAYLIGHT	N
110016439	US0127		3RD	ST	37.6447887	-94.7725597	5.331	7/20/2012	1915	WALNUT			2	2	0	0	CLEAR	DRY	N	ANGLE COLLISION - BOTH VEHICLES GOING STRAIGHT	ANGLE	STRAIGHT & LEVEL	DAYLIGHT	N
120265658	US0127		4TH	ST	37.6447871	-94.7741518	5.331	12/8/2012	1704	WALNUT			2	2	0	0	CLOUDY	WET	N	ANGLE COLLISION - BOTH VEHICLES GOING STRAIGHT	ANGLE	STRAIGHT & LEVEL	DUSK	N
100011193	US0127		4TH	ST	37.6448057	-94.7741602	5.332	1/17/2010	952	WALNUT			2	2	0	1	RAINING	WET	N	ANGLE COLLISION - BOTH VEHICLES GOING STRAIGHT	ANGLE	STRAIGHT & LEVEL	DAYLIGHT	Y
100008302	US0127		4TH	ST	37.6447985	-94.7741526	5.332	4/21/2010	900	WALNUT			2	2	0	0	CLEAR	DRY	N	ANGLE COLLISION- ONE VEHICLE TURNING LEFT	ANGLE	STRAIGHT & LEVEL	DAYLIGHT	N
100100145	US0127		4TH	ST	37.6447980	-94.7741539	5.332	5/16/2010	1431	WALNUT			2	2	0	0	RAINING	WET	N	SIDESWIPE-SAME DIRECTION	SIDESWIPE-SAME DIRECTION	STRAIGHT & LEVEL	DAYLIGHT	N
100139637	US0127		4TH	ST	37.6447985	-94.7741529	5.332	9/8/2010	1900	WALNUT			2	2	0	0	CLEAR	DRY	N	ANGLE COLLISION - BOTH VEHICLES GOING STRAIGHT	ANGLE	STRAIGHT & LEVEL	DAYLIGHT	N
100220808	US0127		4TH	ST	37.6447979	-94.7741521	5.332	9/22/2010	1037	WALNUT			2	2	0	0	BLOWING SNOW	DRY	N	ANGLE COLLISION - BOTH VEHICLES GOING STRAIGHT	ANGLE	STRAIGHT & LEVEL	DAYLIGHT	N
110012213	US0127		4TH	ST	37.6447931	-94.7741548	5.332	1/20/2011	1604	WALNUT			2	2	0	0	BLOWING SAND/SOIL/DIRT/SNOW	SNOW/SLUSH	N	ANGLE COLLISION - ONE VEHICLE TURNING LEFT	ANGLE	STRAIGHT & LEVEL	DAYLIGHT	N
110032485	US0127		4TH	ST	37.6447984	-94.7741519	5.332	2/7/2011	1741	WALNUT			2	2	0	0	SNOW	SNOW/SLUSH	N	ANGLE COLLISION - BOTH VEHICLES GOING STRAIGHT	ANGLE	STRAIGHT & LEVEL	DARK-HWY LIGHTED/ON	N
110039199	US0127		4TH	ST	37.6447985	-94.7741453	5.332	2/17/2011	1616	WALNUT			2	2	0	0	CLEAR	DRY	N	ANGLE COLLISION - BOTH VEHICLES GOING STRAIGHT	ANGLE	STRAIGHT & LEVEL	DAYLIGHT	N
110043239	US0127		4TH	ST	37.6447999	-94.7741726	5.332	2/18/2011	802	WALNUT			2	2	0	1	CLEAR	DRY	N	ANGLE COLLISION - BOTH VEHICLES GOING STRAIGHT	ANGLE	STRAIGHT & LEVEL	DAYLIGHT	N
110039715	US0127		4TH	ST	37.6447982	-94.7741527	5.332	5/15/2011	1346	WALNUT			2	2	0	1	RAINING	WET	N	ANGLE COLLISION - BOTH VEHICLES GOING STRAIGHT	ANGLE	STRAIGHT & LEVEL	DAYLIGHT	N
110100840	US0127		4TH	ST	37.6447996	-94.7741453	5.332	5/20/2011	1344	WALNUT			2	2	0	0	CLEAR	DRY	N	ANGLE COLLISION - ONE VEHICLE TURNING LEFT	ANGLE	STRAIGHT & LEVEL	DAWN	N
110110337	US0127		4TH	ST	37.6447998	-94.7741529	5.332	6/6/2011	1750	WALNUT			2	2	0	0	CLEAR	DRY	N	SIDESWIPE-SAME DIRECTION	SIDESWIPE-SAME DIRECTION	STRAIGHT & LEVEL	DAYLIGHT	N
0711-10673	US0127		4TH	ST	37.6447991	-94.7741523	5.332	6/28/2011	145	WALNUT			2	2	0	0	CLEAR	DRY	N	ANGLE COLLISION - BOTH VEHICLES GOING STRAIGHT	ANGLE	STRAIGHT & LEVEL	DARK-HWY LIGHTED/ON	N
110170063	US0127		4TH	ST	37.6448048	-94.7741525	5.332	8/12/2011	1555	WALNUT			2	2	0	0	CLEAR	DRY	N	ANGLE COLLISION - ONE VEHICLE TURNING RIGHT	ANGLE	STRAIGHT & LEVEL	DAYLIGHT	N
110204713	US0127		4TH	ST	37.6447989	-94.7741528	5.332	2/29/2012	635	WALNUT			2	2	0	0	RAINING	WET	N	SIDESWIPE-SAME DIRECTION	SIDESWIPE-SAME DIRECTION	STRAIGHT & LEVEL	DAWN	N
120095563	US0127		4TH	ST	37.6447982	-94.7741453	5.332	4/28/2012	2047	WALNUT			2	2	0	2	CLEAR	DRY	N	ANGLE COLLISION - BOTH VEHICLES GOING STRAIGHT	ANGLE	STRAIGHT & LEVEL	DARK-HWY LIGHTED/ON	N
120225583	US0127		4TH	ST	37.6448029	-94.7741596	5.332	10/5/2012	1459	WALNUT			2	2	0	0	CLEAR	DRY	N	SIDESWIPE-SAME DIRECTION	SIDESWIPE-SAME DIRECTION	STRAIGHT & LEVEL	DAYLIGHT	Y
120240604	US0127		4TH	ST	37.6447983	-94.7741529	5.332	11/9/2012	1020	WALNUT			2	2	0	0	CLEAR	DRY	N	SIDESWIPE-SAME DIRECTION	SIDESWIPE-SAME DIRECTION	STRAIGHT & LEVEL	DAYLIGHT	N
125026219	US0127		4TH	ST	37.6448004	-94.7741525	5.332	12/1/2012	1416	WALNUT			2	2	0	0	CLEAR	DRY	N	ANGLE COLLISION - BOTH VEHICLES GOING STRAIGHT	ANGLE	STRAIGHT & LEVEL	DAYLIGHT	N
110016063	US0127		4TH	ST	37.6448104	-94.7741542	5.333	7/26/2010	1935	WALNUT			2	2	0	0	CLEAR	DRY	N	ANGLE COLLISION - BOTH VEHICLES GOING STRAIGHT	ANGLE	STRAIGHT & LEVEL	DAYLIGHT	N
100247198	US0127		4TH	ST	37.6448109	-94.7741781	5.333	11/11/2010	2011	WALNUT			2	2	0	1	CLOUDY	DRY	N	ANGLE COLLISION - BOTH VEHICLES GOING STRAIGHT	ANGLE	STRAIGHT & LEVEL	DARK-HWY LIGHTED/ON	N
110017297	US0127		4TH	ST	37.6448151	-94.7741663	5.333	1/29/2011	1804	WALNUT			2	2	0	0	CLEAR	DRY	N	ANGLE COLLISION - BOTH VEHICLES GOING STRAIGHT	ANGLE	STRAIGHT & LEVEL	DAYLIGHT	N
110027169	US0127		4TH	ST	37.6448092	-94.7741408	5.333	12/25/2011	851	WALNUT			2	2	0	0	CLEAR	DRY	Y	ANGLE COLLISION - BOTH VEHICLES GOING STRAIGHT	ANGLE	STRAIGHT & LEVEL	DAYLIGHT	N
120027293	US0127		4TH	ST	37.6448095	-94.7741477	5.333	2/4/2012	1239	WALNUT			2	2	0	0	CLOUDY	WET	N	SIDESWIPE-SAME DIRECTION	SIDESWIPE-SAME DIRECTION	STRAIGHT & LEVEL	DAYLIGHT	N
110019295	US0127		4TH	ST	37.6448114	-94.7741402	5.333	7/7/2012	955	WALNUT			2	2	0	1	CLEAR	DRY	N	ANGLE COLLISION - BOTH VEHICLES GOING STRAIGHT	ANGLE	STRAIGHT & LEVEL	DAYLIGHT	Y
110100626	US0127		4TH	ST	37.6448296	-94.7741903	5.334	5/26/2011	2020	WALNUT			2	2	0	0	RAINING	WET	N	OPPOSING LEFT TURN	OPPOSING LEFT TURN	STRAIGHT & LEVEL	DAYLIGHT	N
120053187	US0127		4TH	ST	37.6448421	-94.7741726	5.334	3/7/2012	1627	WALNUT			2	2	0	0	CLEAR	DRY	N	ANGLE COLLISION - BOTH VEHICLES GOING STRAIGHT	ANGLE	STRAIGHT & LEVEL	DAYLIGHT	N
120102068	US0127		4TH	ST	37.6448429	-94.7741694	5.334	9/28/2012	1207	WALNUT			2	2	0	0	RAINING	WET	N	ANGLE COLLISION - ONE VEHICLE TURNING LEFT	ANGLE	STRAIGHT & LEVEL	DAYLIGHT	Y
120228401	US0127		4TH	ST	37.6448387	-94.7741448	5.334	10/9/2012	1751	WALNUT			2	2	0	0	CLEAR	DRY	N	SIDESWIPE-SAME DIRECTION	SIDESWIPE-SAME DIRECTION	STRAIGHT & LEVEL	DAYLIGHT	N
120278954	US0127		4TH	ST	37.6448242	-94.7741845	5.334	12/27/2012	1437	WALNUT			2	2	0	0	CLEAR	DRY	N	ANGLE COLLISION - BOTH VEHICLES GOING STRAIGHT	ANGLE	STRAIGHT & LEVEL	DAYLIGHT	N
110014728	US0127		4TH	ST	37.6448385	-94.7741669	5.335	7/9/2010	1210	WALNUT			2	2	0	0	CLOUDY	WET	N	OPPOSING LEFT TURN	OPPOSING LEFT TURN	STRAIGHT & LEVEL	DAYLIGHT	N
110016310	US0127		4TH	ST	37.6448445	-94.7742025	5.335	7/30/2010	638	WALNUT			2	2	0	0	CLEAR	DRY	N	ANGLE COLLISION - BOTH VEHICLES GOING STRAIGHT	ANGLE	STRAIGHT & LEVEL	DAWN	N
110210070	US0127		4TH	ST	37.6448426	-94.7741644	5.335	10/1/2011	1733	WALNUT			2	2	0	0	CLEAR	DRY	N	ANGLE COLLISION - ONE VEHICLE TURNING LEFT	ANGLE	STRAIGHT & LEVEL	DAYLIGHT	N
120220060	US0127		4TH	ST	37.6448444	-94.7741836	5.335	9/28/2012	956	WALNUT			2	2	0	0	RAINING	WET	N	OPPOSING LEFT TURN	OPPOSING LEFT TURN	STRAIGHT & LEVEL	DAYLIGHT	N
100030501	US0127		3RD	ST	37.6448039	-94.7725489	5.336	2/18/2010	1128		MAIN	WALNUT	2	2	0	0	CLEAR	DRY	N	1 VEHICLE ENTERING OR LEAVING PARKED POSITION (NOT PARKING LOT)	BACKING	STRAIGHT & LEVEL	DAYLIGHT	N
100010152	US0127		3RD	ST	37.644797	-94.7725469	5.336	5/14/2010	1205		WALNUT	MAIN	2	2	0	0	CLEAR	DRY	N	SIDESWIPE COLLISION - SAME DIRECTION	SIDESWIPE-SAME DIRECTION	STRAIGHT & LEVEL	DAYLIGHT	N
100172393	US0127		4TH	ST	37.6448545	-94.7741351	5.336	8/11/2010	1056	WALNUT			2	2	0	0	CLEAR	DRY	N	ANGLE COLLISION - ONE VEHICLE TURNING LEFT	ANGLE	STRAIGHT & LEVEL	DAYLIGHT	N
110139147	US0127		3RD	ST	37.6448547	-94.7741366	5.336	6/29/2011	2017	WALNUT			2	2	0	0	CLEAR	DRY	N	ANGLE COLLISION - BOTH VEHICLES GOING STRAIGHT	ANGLE	STRAIGHT & LEVEL	DAYLIGHT	N
110190502	US0127		4TH	ST	37.6448612	-94.7742453	5.336	9/5/2011	815	WALNUT			2	2	0	0	RAINING	WET	N	REAR END - OTHER	REAR END	STRAIGHT & LEVEL	DAYLIGHT	N
100002842	US0127		4TH	ST	37.6449004	-94.7741439	5.337	1/19/2010	1135	WALNUT			2	2	0	0	CLEAR	DRY	N	ANGLE COLLISION - ONE VEHICLE TURNING LEFT	ANGLE	STRAIGHT & LEVEL	DAYLIGHT	N
110018644	US0127		4TH	ST	37.6448879	-94.7741713	5.337	8/31/2011	1805	WALNUT	MAIN	WALNUT	2	2	0	0	CLEAR	DRY	N	REAR END IN TRAFFIC ONE VEHICLE STOPPED	REAR END	STRAIGHT & LEVEL	DAYLIGHT	N
100226629	US0127		4TH	ST	37.6448805	-94.7742355	5.338	10/15/2010	1225	WALNUT			2	2	0	1	CLEAR	DRY	N	ANGLE COLLISION - ONE VEHICLE TURNING LEFT	ANGLE	STRAIGHT & LEVEL	DAYLIGHT	N
100027459	US0127		4TH	ST	37.6448805	-94.7742355	5.338	12/24/2010	1037	WALNUT			2	2	0	0	CLEAR	DRY	N	SIDESWIPE-SAME DIRECTION	SIDESWIPE-SAME DIRECTION	STRAIGHT & LEVEL	DAYLIGHT	N
110023729	US0127		4TH	ST	37.6449103	-94.7741408	5.338	11/8/2011	1204		WALNUT	MAIN	2	2	0	0	CLEAR	DRY	Y	1 VEHICLE PARKED POSITION (NOT PARKING LOT/DRIVEWAY)	REAR END	STRAIGHT & LEVEL	DAYLIGHT	N
110027591	US0127		4TH	ST	37.6448885	-94.7742329	5.338	12/31/2011	1626	WALNUT			2	2	0	0	CLEAR	DRY	N	ANGLE COLLISION - OTHER	ANGLE	STRAIGHT & LEVEL	DAYLIGHT	N
110246512	US0127		4TH	ST	37.6448894	-94.7742152	5.338	11/6/2012	1216	WALNUT			2	2	0	0	CLEAR	DRY	N	SIDESWIPE-SAME DIRECTION	SIDESWIPE-SAME DIRECTION	STRAIGHT & LEVEL	DAYLIGHT	N
100063000	US0127		4TH	ST	37.6449324	-94.7741608	5.339	5/25/2010	1720		MAIN	WALNUT	2	2	0	0	CLOUDY	DRY	N	SIDESWIPE COLLISION - SAME DIRECTION	SIDESWIPE-SAME DIRECTION	STRAIGHT & LEVEL	DAYLIGHT	N
100130123	US0127		3RD	ST	37.6448373	-94.7725824	5.339	6/19/2010	700		WALNUT	MAIN	2	2	0	0	CLEAR	DRY	Y	1 VEHICLE PARKED POSITION (NOT PARKING LOT/DRIVEWAY)	BACKING	STRAIGHT & LEVEL	DARK-HWY LIGHTED/ON	N
110094026	US0127		4TH	ST	37.6449425	-94.7741481	5.34	3/15/2011	1309		WALNUT	MAIN	2	2	0	0	RAINING	SNOW/SLUSH	N	SIDESWIPE COLLISION - OPPOSITE DIRECTION	SIDESWIPE-OPPOSITE DIRECTION	STRAIGHT & LEVEL	DAYLIGHT	N
120127194	US0127		4TH	ST	37.6449331	-94.7740951	5.34	9/24/2012	1830	WALNUT			2	2	0	0	CLEAR	DRY	N	SIDESWIPE-SAME DIRECTION	SIDESWIPE-SAME DIRECTION	STRAIGHT & GRADE	DAYLIGHT	N
100039318	US0127		4TH	ST	37.6449415	-94.7741634	5.342	1/28/2010	1027	WALNUT			2	2	0	0	CLEAR	DRY	N	SIDESWIPE-SAME DIRECTION	SIDESWIPE-SAME DIRECTION	STRAIGHT & LEVEL	DAYLIGHT	N
110257525	US0127		3RD	ST	37.6450274	-94.7724489	5.351	12/5/2011	1343		MAIN	WALNUT	2	2	0	0	RAINING	WET	N	1 VEHICLE ENTERING OR LEAVING PARKED POSITION (NOT PARKING LOT)	SIDESWIPE-SAME DIRECTION	STRAIGHT & LEVEL	DAYLIGHT	N
110267004	US0127		4TH	ST	37.6452716	-94.7740815	5.357	12/19/2011	1030		MAIN	WALNUT	2	2	0	0	CLOUDY	DRY	N	REAR END IN TRAFFIC LANES BOTH VEHICLES MOVING	REAR END	STRAIGHT & LEVEL	DAYLIGHT	N
110171447	US0127		3RD	ST	37.6451824	-94.7725104	5.361	8/13/2011	1609		WALNUT	MAIN	2	2	0	0	CLEAR	DRY	N	SIDESWIPE COLLISION - SAME DIRECTION	SIDESWIPE-SAME DIRECTION	STRAIGHT & LEVEL	DAYLIGHT	N
110254532	US0127		3RD	ST	37.6451423	-94.7741185	5.361	11/17/2012	1812		MAIN	WALNUT	2	2	0	0	CLEAR	DRY	N	1 VEHICLE ENTERING/LEAVING ENTRANCE	ANGLE	STRAIGHT & GRADE	DARK (UNKNOWN ROADWAY LIGHTING)	N
100260135	US0127		3RD	ST	37.6452641	-94.7725359	5.366	12/3/2010	1140			WALNUT	2	2	0	0	CLEAR	DRY	N	1 VEHICLE ENTERING OR LEAVING PARKED POSITION (NOT PARKING LOT)	BACKING	STRAIGHT & LEVEL	DAYLIGHT	N
120199170	US0127		3RD	ST	37.6452193	-94.7722257	5.366	8/21/2012	1416				2	2	0	0	CLOUDY	DRY	N	1 VEHICLE ENTERING OR LEAVING PARKED POSITION (NOT PARKING LOT)	SIDESWIPE-SAME DIRECTION	STRAIGHT & LEVEL	DAYLIGHT	N
120036554	US0127		4TH	ST	37.6455102	-94.740025	5.37	2/16/2012	1051		MAIN	WALNUT	2	2	0	0	CLOUDY	WET	N	SIDESWIPE COLLISION - SAME DIRECTION	SIDESWIPE-SAME DIRECTION	STRAIGHT & LEVEL	DAYLIGHT	N
100172884	US0127		3RD	ST	37.6453328	-94.7725005	5.371	8/20/2010	1102		MAIN	WALNUT	2	2	0	0	CLEAR	DRY	N	1 VEHICLE ENTERING/LEAVING ENTRANCE	ANGLE	STRAIGHT & LEVEL	DAYLIGHT	N
110096403	US0127		3RD	ST	37.6454238	-94.7724728	5.377	4/5/2011	1020		WALNUT	MAIN	2	2	0	0	CLEAR	DRY	N	SIDESWIPE COLLISION - SAME DIRECTION	SIDESWIPE-SAME DIRECTION	STRAIGHT & LEVEL	DAYLIGHT	N
120110393	US0127		4TH	ST	37.6457013	-94.7740675	5.38	5/17/2012	1515		MAIN	WALNUT	2	2	0	0	CLEAR	DRY	N	1 VEHICLE ENTERING/LEAVING ENTRANCE	ANGLE	STRAIGHT & LEVEL	DAYLIGHT	N
110001197	US0127		3RD	ST	37.645638	-94.7724453	5.39	5/31/2012	800				2	2	0	0	CLEAR	DRY	N	1 VEHICLE PARKED POSITION (NOT PARKING LOT/DRIVEWAY)	BACKING	STRAIGHT & LEVEL	DAYLIGHT	N
120239326	US0127		3RD	ST	37.6456236	-94.7724502	5.39	10/25/2012	1957		MAIN	WALNUT	2	2	0	0	CLOUDY	DRY	N	SIDESWIPE COLLISION - SAME DIRECTION	SIDESWIPE-SAME DIRECTION	STRAIGHT & GRADE	DARK-HWY LIGHTED/ON	N
120139669	US0127		3RD	ST	37.645906	-94.7740396	5.391	6/22/2012	1212		MAIN	WALNUT	2	2	0	0	CLEAR	DRY	N	SIDESWIPE COLLISION - SAME DIRECTION	SIDESWIPE-SAME DIRECTION	STRAIGHT & LEVEL	DAYLIGHT	N
100153635	US0127		3RD	ST	37.6456692	-94.7724421	5.392	7/21/2010	935		MAIN	WALNUT	2	2	0	0	CLEAR	DRY	N	SIDESWIPE COLLISION - SAME DIRECTION	SIDESWIPE-SAME DIRECTION	STRAIGHT & LEVEL	DAYLIGHT	N
110239350	US0127		4TH	ST	37.6457867	-94.7724194	5.4	11/9/2011	1446		MAIN	WALNUT	2	2	0	0	CLEAR	DRY	N	REAR END IN TRAFFIC ONE VEHICLE STOPPED	REAR END	STRAIGHT & LEVEL	DAYLIGHT	N
100-003606	US0127		3RD	ST	37.6458031	-94.7724312	5.401	2/19/2010	1925	MAIN			2	2	0	0	CLEAR	DRY	Y	OPPOSING LEFT TURN	OPPOSING LEFT TURN	STRAIGHT & LEVEL	DARK-HWY LIGHTED/ON	N
110231173	US0127		3RD	ST	37.6458064	-94.7724366	5.401	10/14/2012	1312	MAIN			2	2	0	0	CLEAR	DRY	N	REAR END - OTHER	REAR END	STRAIGHT & LEVEL	DAYLIGHT	N
1001875	US0127		3RD	ST	37.6458099	-94.7724236	5.402	1/27/2010	1334	MAIN			2	2	0	0	CLOUDY	DRY	N	REAR END - ONE VEHICLE STOPPED	REAR END	STRAIGHT & GRADE	DAYLIGHT	N
110022652	US0127		3RD	ST	37.6458148	-94.7724153	5.402	10/15/2010	1850	MAIN			2	2	0	0	CLEAR	DRY	N	VEHICLE BACKING	BACKING	STRAIGHT & LEVEL	DUSK	N
100230001	US0127		MAIN	ST	37.6458177	-94.7724199	5.402	10/20/2010	1009	3RD			2	2	0	0	CLEAR	DRY	N	ANGLE COLLISION - BOTH VEHICLES GOING STRAIGHT	ANGLE	STRAIGHT & LEVEL	DAYLIGHT	N
110033354	US0127		MAIN	ST	37.6458201	-94.7724323	5.402	2/19/2011	2007	3RD			2	2	0	0	CLEAR	DRY	N	ANGLE COLLISION - BOTH VEHICLES GOING STRAIGHT	ANGLE	STRAIGHT & LEVEL	DARK-HWY LIGHTED/ON	N
110179972	US0127		3RD	ST	37.6458156	-94.7724405	5.402	8/24/2011	1515	MAIN			2	2	0	1	CLEAR	DRY	N	COLLISION WITH PEDESTRIAN IN INTERSECTION	SINGLE VEHICLE	STRAIGHT & LEVEL	DAYLIGHT	N
110222223	US0127		3RD	ST	37.6458146	-94.7724341	5.402	10/17/2011	1113	MAIN			2	2	0	0	CLEAR	DRY	N	SIDESWIPE-SAME DIRECTION	SIDESWIPE-SAME DIRECTION	STRAIGHT & LEVEL	DAYLIGHT	N
120000089	US0127	

LOCAL CODE	ROADWAY NUMBER	BLOCK/ HOUSE #	ROADWAY NAME	ROADWAY SUFFIX	GPS LATITUDE DECIMAL	GPS LONGITUDE DECIMAL	MILEPOINT DERIVED	COLLISION DATE	COLLISION TIME	INTERSECTION ROADWAY NAME	BETWEEN STREET ROADWAY NAME 1	BETWEEN STREET ROADWAY NAME 2	UNITS INVOLVED	MOTOR VEHICLES INVOLVED	KILLED	INJURED	WEATHER	ROADWAY CONDITION	HIT & RUN INDICATOR	DIRECTIONAL ANALYSIS	MANNER OF COLLISION	ROADWAY CHARACTER	LIGHT CONDITION	SECONDARY COLLISION INDICATOR
11023573	US0127		MAIN	ST	37.6548785	-84.7731861	5.459	11/4/2011	1438		4TH	3RD	2	2	0	0	CLOUDY	DRY	N	SIDESWIPE COLLISION - SAME DIRECTION	SIDESWIPE-SAME DIRECTION	STRAIGHT & LEVEL	DAYLIGHT	N
11021839	US0127		MAIN	ST	37.6548635	-84.7731861	5.466	8/10/2012	1050		4TH	3RD	2	2	0	0	CLEAR	DRY	N	SIDESWIPE COLLISION - SAME DIRECTION	SIDESWIPE-SAME DIRECTION	STRAIGHT & LEVEL	DAYLIGHT	N
12010841	US0127		MAIN	ST	37.6548793	-84.7732844	5.467	5/14/2012	757		3RD	4TH	2	2	0	0	CLOUDY	WET	Y	OTHER ROADWAY OR MID-BLOCK COLLISION	REAR END	STRAIGHT & GRADE	DAYLIGHT	N
12019884	US0127		MAIN	ST	37.6548577	-84.7731112	5.469	8/30/2012	1400		4TH	3RD	2	2	0	0	CLEAR	DRY	N	REAR END IN TRAFFIC ONE VEHICLE STOPPED	REAR END	STRAIGHT & LEVEL	DAYLIGHT	N
12012859	US0127		MAIN	ST	37.6548748	-84.7731313	5.47	6/8/2012	1141		4TH	3RD	2	2	0	0	CLEAR	DRY	N	SIDESWIPE COLLISION - SAME DIRECTION	SIDESWIPE-SAME DIRECTION	STRAIGHT & LEVEL	DAYLIGHT	N
11018275	US0127		MAIN	ST	37.6548935	-84.7731365	5.471	8/27/2011	1215		4TH	3RD	2	2	0	0	CLEAR	DRY	N	SIDESWIPE COLLISION - SAME DIRECTION	SIDESWIPE-SAME DIRECTION	STRAIGHT & LEVEL	DAYLIGHT	N
	US0127	321	MAIN	ST	37.6548581	-84.7731764	5.474	2/22/2010	800				2	2	0	0	CLOUDY	WET	N	1 VEHICLE PARKED POSITION (NOT PARKING LOT/DRIVEWAY)	BACKING	STRAIGHT & GRADE	DAWN	N
1001452	US0127		MAIN	ST	37.6548983	-84.7714614	5.48	1/21/2010	1359		4TH	3RD	2	2	0	0	CLOUDY	DRY	Y	1 VEHICLE ENTERING OR LEAVING PARKED POSITION (NOT PARKING LOT)	SIDESWIPE-SAME DIRECTION	STRAIGHT & LEVEL	DAYLIGHT	N
10020142	US0127		MAIN	ST	37.6549015	-84.7715108	5.484	12/3/2010	1331		4TH	3RD	2	2	0	0	CLEAR	DRY	N	1 VEHICLE PARKED POSITION (NOT PARKING LOT/DRIVEWAY)	SIDESWIPE-SAME DIRECTION	STRAIGHT & LEVEL	DAYLIGHT	N
11008739	US0127		MAIN	ST	37.6549197	-84.7715583	5.488	5/3/2011	1600		4TH	3RD	2	2	0	0	CLOUDY	DRY	Y	1 VEHICLE PARKED POSITION (NOT PARKING LOT/DRIVEWAY)	SIDESWIPE-SAME DIRECTION	STRAIGHT & LEVEL	DAYLIGHT	N
11009772	US0127		MAIN	ST	37.6548915	-84.7715713	5.489	5/16/2011	1142		4TH	3RD	3	3	0	0	CLOUDY	WET	N	1 VEHICLE ENTERING OR LEAVING PARKED POSITION (NOT PARKING LOT)	SIDESWIPE-SAME DIRECTION	STRAIGHT & LEVEL	DAYLIGHT	Y
12020463	US0127		MAIN	ST	37.6548953	-84.7716535	5.495	9/7/2012	1540		4TH	3RD	2	2	0	0	CLEAR	DRY	N	SIDESWIPE COLLISION - SAME DIRECTION	SIDESWIPE-SAME DIRECTION	STRAIGHT & LEVEL	DAYLIGHT	N
12009279	US0127		MAIN	ST	37.6549033	-84.7716966	5.498	4/25/2012	855		4TH	3RD	2	2	0	0	CLEAR	DRY	N	1 VEHICLE ENTERING OR LEAVING PARKED POSITION (NOT PARKING LOT)	BACKING	STRAIGHT & LEVEL	DAYLIGHT	N
11022827	US0127		MAIN	ST	37.6549054	-84.7717018	5.499	10/9/2012	1156		3RD	4TH	2	2	0	0	CLEAR	DRY	N	1 VEHICLE ENTERING OR LEAVING PARKED POSITION (NOT PARKING LOT)	SIDESWIPE-SAME DIRECTION	STRAIGHT & LEVEL	DAYLIGHT	N
12018653	US0127		MAIN	ST	37.6549257	-84.7718998	5.514	8/15/2012	1456		4TH	3RD	2	2	0	0	CLEAR	DRY	N	1 VEHICLE ENTERING/LEAVING ENTRANCE	ANGLE	STRAIGHT & LEVEL	DAYLIGHT	N
11025949	US0127		MAIN	ST	37.6549162	-84.7719712	5.519	12/8/2011	1603		3RD	4TH	2	2	0	0	CLEAR	DRY	N	SIDESWIPE COLLISION - SAME DIRECTION	SIDESWIPE-SAME DIRECTION	STRAIGHT & LEVEL	DAYLIGHT	N
	US0127	321	MAIN	ST	37.6560101	-84.7719668	5.52	3/30/2011	1355				2	2	0	0	RAINING	WET	N	1 VEHICLE ENTERING/LEAVING ENTRANCE	ANGLE	STRAIGHT & LEVEL	DAYLIGHT	N
11023106	US0127		MAIN	ST	37.6549167	-84.7740333	5.52	10/29/2011	1037		4TH		2	2	0	0	CLEAR	DRY	N	ANGLE COLLISION - BOTH VEHICLES GOING STRAIGHT	ANGLE	STRAIGHT & LEVEL	DAYLIGHT	N
12009110	US0127		MAIN	ST	37.6549233	-84.7739854	5.52	4/23/2012	1418		4TH	3RD	1	1	0	0	CLEAR	DRY	N	COLLISION WITH FIXED OBJECT NON - INTERSECTION - FIRST EVENT COLLISION 09 - 32 EXCLUDING 16	SINGLE VEHICLE	STRAIGHT & LEVEL	DAYLIGHT	N
12023518	US0127		MAIN	ST	37.6548983	-84.7740173	5.522	10/19/2012	1815		4TH		2	2	0	0	CLEAR	DRY	N	ANGLE COLLISION - ONE VEHICLE TURNING LEFT	ANGLE	STRAIGHT & LEVEL	DAYLIGHT	N
10001800	US0127		MAIN	ST	37.6549221	-84.7740031	5.524	1/26/2010	1105		4TH		2	1	0	0	CLOUDY	WET	N	COLLISION WITH PEDESTRIAN IN INTERSECTION	SINGLE VEHICLE	STRAIGHT & LEVEL	DAYLIGHT	N
10007039	US0127		MAIN	ST	37.6549152	-84.7740362	5.524	4/5/2010	1151		4TH		2	2	0	0	CLOUDY	DRY	N	REAR END - ONE VEHICLE STOPPED	REAR END	STRAIGHT & LEVEL	DAYLIGHT	N
10026204	US0127		MAIN	ST	37.6549208	-84.7740356	5.524	12/6/2010	859		4TH		2	2	0	0	BLOWING SAND/SOIL/DIRT/SNOW	SNOW/SLUSH	N	ANGLE COLLISION - BOTH VEHICLES GOING STRAIGHT	ANGLE	STRAIGHT & LEVEL	DAYLIGHT	N
10026207	US0127		MAIN	ST	37.6549291	-84.7740298	5.524	12/13/2010	1755		4TH		2	2	0	0	BLOWING SAND/SOIL/DIRT/SNOW	SNOW/SLUSH	N	OPPOSING LEFT TURN	OPPOSING LEFT TURN	STRAIGHT & LEVEL	DAYLIGHT	N
11003823	US0127		MAIN	ST	37.6549228	-84.7740366	5.524	2/26/2011	1921		4TH		2	2	0	0	CLEAR	DRY	N	REAR END - OTHER	REAR END	STRAIGHT & LEVEL	DARK-HWY LIGHTED/ON	N
12020478	US0127		MAIN	ST	37.6549228	-84.7740356	5.524	9/7/2012	1931		4TH		2	2	0	0	CLEAR	DRY	N	REAR END - ONE VEHICLE STOPPED	REAR END	STRAIGHT & LEVEL	DAYLIGHT	N
10022410	US0127		MAIN	ST	37.6549352	-84.7740422	5.525	10/12/2010	1633		4TH		2	2	0	0	CLEAR	DRY	Y	SIDESWIPE-SAME DIRECTION	SIDESWIPE-SAME DIRECTION	STRAIGHT & LEVEL	DAYLIGHT	N
11026646	US0127		MAIN	ST	37.6549316	-84.7740442	5.525	12/18/2011	1226		4TH		2	2	0	0	CLEAR	DRY	N	OPPOSING LEFT TURN	OPPOSING LEFT TURN	STRAIGHT & LEVEL	DAYLIGHT	N
12013654	US0127		MAIN	ST	37.6549385	-84.7740501	5.525	6/18/2012	1126		4TH		2	2	0	0	CLEAR	DRY	N	SIDESWIPE COLLISION - SAME DIRECTION	SIDESWIPE-SAME DIRECTION	STRAIGHT & LEVEL	DAYLIGHT	N
10005329	US0127		MAIN	ST	37.6549166	-84.7740586	5.526	3/12/2010	1634		4TH		2	2	0	2	CLOUDY	WET	N	OPPOSING LEFT TURN	OPPOSING LEFT TURN	STRAIGHT & GRADE	DAYLIGHT	N
11022546	US0127		MAIN	ST	37.6549139	-84.7740603	5.527	10/4/2012	2311		4TH		2	2	0	0	CLEAR	DRY	N	ANGLE COLLISION - BOTH VEHICLES GOING STRAIGHT	ANGLE	STRAIGHT & LEVEL	DARK-HWY LIGHTED/ON	N
10006050	US0127		MAIN	ST	37.6549241	-84.7741078	5.528	3/22/2010	2232		4TH		2	2	0	0	CLOUDY	DRY	N	ANGLE COLLISION - ONE VEHICLE TURNING LEFT	ANGLE	STRAIGHT & LEVEL	DAYLIGHT	N
11003538	US0127		MAIN	ST	37.6549294	-84.7741116	5.528	2/22/2011	1535		4TH		2	2	0	0	CLEAR	DRY	N	SIDESWIPE-SAME DIRECTION	SIDESWIPE-SAME DIRECTION	STRAIGHT & LEVEL	DAYLIGHT	N
11021226	US0127		MAIN	ST	37.6549344	-84.7741161	5.53	10/4/2011	742		4TH		2	2	0	0	CLEAR	DRY	N	ANGLE COLLISION - BOTH VEHICLES GOING STRAIGHT	ANGLE	STRAIGHT & LEVEL	DAYLIGHT	N
12023411	US0127		MAIN	ST	37.6549303	-84.7741184	5.53	10/18/2012	1125		4TH	CHURCH	2	2	0	0	CLEAR	DRY	N	OTHER ROADWAY OR MID-BLOCK COLLISION	REAR END	STRAIGHT & LEVEL	DAYLIGHT	N
10005777	US0127		MAIN	ST	37.6549742	-84.7743354	5.541	3/13/2012	720		CHURCH	4TH	2	2	0	0	CLOUDY	WET	N	SIDESWIPE COLLISION - SAME DIRECTION	SIDESWIPE-SAME DIRECTION	STRAIGHT & GRADE	DAWN	N
12011749	US0127		MAIN	ST	37.6549461	-84.7743913	5.543	5/25/2012	1040		4TH	CHURCH	2	2	0	0	CLEAR	DRY	N	1 VEHICLE PARKED POSITION (NOT PARKING LOT/DRIVEWAY)	STRAIGHT & LEVEL	STRAIGHT & LEVEL	DAYLIGHT	N
10007613	US0127		MAIN	ST	37.6549905	-84.7745712	5.554	4/12/2010	1720		4TH	CHURCH	2	2	0	0	CLEAR	DRY	N	OTHER ROADWAY OR MID-BLOCK COLLISION	REAR END	STRAIGHT & LEVEL	DAYLIGHT	N
11001585	US0127		MAIN	ST	37.6549559	-84.7746248	5.556	7/28/2011	754		CHURCH	4TH	2	2	0	0	CLEAR	DRY	N	SIDESWIPE COLLISION - SAME DIRECTION	SIDESWIPE-SAME DIRECTION	STRAIGHT & LEVEL	DAYLIGHT	N
10017209	US0127		MAIN	ST	37.6460593	-84.7747969	5.567	8/10/2010	1029		4TH	CHURCH	2	2	0	0	CLEAR	DRY	N	1 VEHICLE ENTERING/LEAVING ENTRANCE	ANGLE	STRAIGHT & LEVEL	DAYLIGHT	N
12001958	US0127		MAIN	ST	37.645979	-84.7748529	5.569	1/25/2012	1043		CHURCH	4TH	2	2	0	0	CLOUDY	DRY	N	REAR END IN TRAFFIC ONE VEHICLE STOPPED	REAR END	STRAIGHT & LEVEL	DAYLIGHT	N
11005636	US0127		MAIN	ST	37.6460531	-84.7749448	5.575	3/25/2011	1620		4TH	CHURCH	2	2	0	0	RAINING	WET	N	1 VEHICLE ENTERING/LEAVING ENTRANCE	ANGLE	STRAIGHT & LEVEL	DAYLIGHT	N
12019330	US0127		MAIN	ST	37.6460069	-84.7753036	5.594	8/23/2012	1805		CHURCH	4TH	2	2	0	1	CLEAR	DRY	N	1 VEHICLE ENTERING/LEAVING ENTRANCE	ANGLE	STRAIGHT & LEVEL	DAYLIGHT	N
10016740	US0127		MAIN	ST	37.6460812	-84.7756176	5.611	8/4/2010	956		CHURCH	4TH	2	2	0	0	CLEAR	DRY	N	SIDESWIPE COLLISION - SAME DIRECTION	SIDESWIPE-SAME DIRECTION	STRAIGHT & LEVEL	DAYLIGHT	N
11012092	US0127		MAIN	ST	37.6460331	-84.7756499	5.613	5/28/2011	1147		CHURCH	4TH	1	1	0	0	CLOUDY	DRY	N	COLLISION WITH FIXED OBJECT NON - INTERSECTION - FIRST EVENT COLLISION 09 - 32 EXCLUDING 16	STRAIGHT & LEVEL	STRAIGHT & LEVEL	DAYLIGHT	N
12017052	US0127		MAIN	ST	37.6460761	-84.7762167	5.644	7/26/2012	2115		CHURCH	5TH	2	2	0	0	CLOUDY	DRY	N	SIDESWIPE COLLISION - SAME DIRECTION	SIDESWIPE-SAME DIRECTION	STRAIGHT & LEVEL	DARK-HWY LIGHTED/ON	N
12023605	US0127		MAIN	ST	37.6460678	-84.7762455	5.645	10/21/2012	1923		5TH	CHURCH	2	1	1	0	CLEAR	DRY	N	COLLISION WITH PEDESTRIAN NON - INTERSECTION	SINGLE VEHICLE	STRAIGHT & LEVEL	DARK-HWY LIGHTED/ON	N
10-014655	US0127		MAIN	ST	37.6461375	-84.7763694	5.653	7/8/2010	1128		5TH	CHURCH	2	2	0	0	CLEAR	DRY	N	1 VEHICLE ENTERING/LEAVING ENTRANCE	ANGLE	STRAIGHT & LEVEL	DAYLIGHT	N
11009735	US0127		MAIN	ST	37.6460913	-84.7766474	5.658	5/15/2011	1815	CHURCH			2	2	0	0	RAINING	WET	N	REAR END - ONE VEHICLE STOPPED	REAR END	STRAIGHT & LEVEL	DAYLIGHT	Y
1005309	US0127		MAIN	ST	37.64609	-84.7764916	5.659	3/12/2010	1106		5TH	CHURCH	2	2	0	0	CLOUDY	DRY	N	SIDESWIPE COLLISION - OPPOSITE DIRECTION	SIDESWIPE-OPPOSITE DIRECTION	STRAIGHT & LEVEL	DAYLIGHT	N
11003609	US0127		MAIN	ST	37.6460812	-84.7764982	5.659	1/10/2011	1630		5TH	CHURCH	2	2	0	0	CLOUDY	DRY	N	1 VEHICLE ENTERING/LEAVING ENTRANCE	ANGLE	STRAIGHT & LEVEL	DAYLIGHT	N
10016013	US0127		MAIN	ST	37.6460979	-84.7765899	5.664	7/10/2010	1630				2	2	0	0	CLOUDY	DRY	Y	OTHER ROADWAY OR MID-BLOCK COLLISION	OPPOSING LEFT TURN	STRAIGHT & LEVEL	DARK-HWY LIGHTED/ON	N
12012878	US0127		MAIN	ST	37.6461029	-84.7766174	5.665	6/8/2012	1440		CHURCH	5TH	2	2	0	0	RAINING	WET	N	1 VEHICLE PARKED POSITION (NOT PARKING LOT/DRIVEWAY)	BACKING	STRAIGHT & LEVEL	DAYLIGHT	N
11020151	US0127		MAIN	ST	37.646095	-84.7766446	5.667	9/19/2011	1735		CHURCH	5TH	2	2	0	0	RAINING	WET	N	REAR END IN TRAFFIC LANES BOTH VEHICLES MOVING	REAR END	STRAIGHT & LEVEL	DAYLIGHT	N
12020002	US0127		MAIN	ST	37.6461351	-84.7767825	5.675	8/31/2012	1927		5TH	CHURCH	2	2	0	0	CLEAR	DRY	N	REAR END IN TRAFFIC LANES BOTH VEHICLES MOVING	REAR END	STRAIGHT & LEVEL	DAYLIGHT	N
10022383	US0127		MAIN	ST	37.6461234	-84.7768289	5.677	10/12/2010	854		5TH	CHURCH	2	2	0	0	CLEAR	DRY	N	REAR END IN TRAFFIC ONE VEHICLE STOPPED	REAR END	STRAIGHT & LEVEL	DAYLIGHT	N
10022477	US0127		MAIN	ST	37.6460605	-84.7775071	5.69	10/13/2010	1332	5TH			2	2	0	0	CLOUDY	DRY	N	REAR END - ONE VEHICLE STOPPED	REAR END	STRAIGHT & LEVEL	DAYLIGHT	N
1100709	US0127		MAIN	ST	37.6461231	-84.7770974	5.692	1/12/2011	1430		5TH	5TH	2	2	0	0	CLOUDY	DRY	N	1 VEHICLE ENTERING/LEAVING ENTRANCE	ANGLE	STRAIGHT & HILLCREST	DAYLIGHT	N
12021664	US0127		MAIN	ST	37.6461281	-84.777118	5.693	10/15/2012	2105	5TH			2	2	0	0	CLEAR	DRY	N	ANGLE COLLISION - BOTH VEHICLES GOING STRAIGHT	ANGLE	STRAIGHT & LEVEL	DARK-HWY LIGHTED/ON	N
11001079	US0127		MAIN	ST	37.6461262	-84.7771656	5.696	5/21/2011	1307	5TH			2	2	0	0	CLEAR	DRY	N	ANGLE COLLISION - BOTH VEHICLES GOING STRAIGHT	ANGLE	STRAIGHT & HILLCREST	DAYLIGHT	N
11015706	US0127		MAIN	ST	37.6461258	-84.7771703	5.696	7/27/2011	1036	5TH			2	2	0	0	CLEAR	DRY	N	ANGLE COLLISION - OTHER	ANGLE	STRAIGHT & LEVEL	DAYLIGHT	N
12013865	US0127		MAIN	ST	37.6461251	-84.7771172	5.696	6/21/2012	1031				2	2	0	0	CLEAR	DRY	N	VEHICLE BACKING	BACKING	STRAIGHT & LEVEL	DAYLIGHT	N
10021424	US0127		MAIN	ST	37.6461276	-84.7771882	5.697	9/30/2010	245	5TH			1	1	0	0	CLEAR	DRY	N	COLLISION WITH FIXED OBJECT IN INTERSECTION - FIRST EVENT COLLISION 09 - 32	SINGLE VEHICLE	STRAIGHT & LEVEL	DARK-HWY LIGHTED/ON	N
10027221	US0127		MAIN	ST	37.6461346	-84.7772518	5.701	12/20/2010	1330	5TH			3	3	0	0	CLEAR	DRY	N	REAR END - ONE VEHICLE STOPPED	REAR END	STRAIGHT & HILLCREST	DAYLIGHT	Y
12023505	US0127		MAIN	ST	37.6461604	-84.7775738	5.718	10/19/2012	1615		COLLEGE	5TH	2	2	0	0	RAINING	WET	N	REAR END IN TRAFFIC LANES BOTH VEHICLES MOVING	REAR END	CURVE & LEVEL	DAYLIGHT	N
10024649	US0127		MAIN	ST	37.6461778	-84.7777912	5.71	11/21/2010	1839		5TH	COLLEGE	2	2	0	0	CLEAR	DRY	N	REAR END IN TRAFFIC LANES BOTH VEHICLES MOVING	REAR END	STRAIGHT & GRADE	DARK-HWY LIGHTED/ON	N
11023860	US0127		MAIN	ST	37.6462066	-84.7784834	5.767	11/8/2011	1203	COLLEGE			2	2	0	0	CLEAR	DRY	N	REAR END - ONE VEHICLE STOPPED	REAR END	STRAIGHT & LEVEL	DAYLIGHT	N
12007559	US0127		MAIN	ST	37.6462249	-84.7785056	5.769	4/4/2012	1629		5TH	COLLEGE	2	2	0	0	CLEAR	DRY	N	REAR END IN TRAFFIC LANES BOTH VEHICLES MOVING	REAR END	STRAIGHT & LEVEL	DAYLIGHT	N
11015785	US0127		MAIN	ST	37.6462235	-84.7787011	5.770	7/28/2011	1307		COLLEGE	5TH	2	2	0	0	CLEAR	DRY	N	COLLISION WITH BICYCLE	SINGLE VEHICLE	STRAIGHT & GRADE	DAYLIGHT	N
12001767	US0127		MAIN	ST	37.6462375	-84.7786993	5.779	1/23/2012	748	COLLEGE			2	2	0	0	CLOUDY	WET	N	ANGLE COLLISION - ONE VEHICLE TURNING LEFT	ANGLE	STRAIGHT & GRADE	DAYLIGHT	N
10024553	US0127		MAIN	ST	37.6462249	-84.7787227	5.78	11/7/2010	1112	COLLEGE			2	2	0	0	CLEAR	DRY	N	ANGLE COLLISION - BOTH VEHICLES GOING STRAIGHT	ANGLE	STRAIGHT & LEVEL	DAYLIGHT	N
11003032	US0127		MAIN	ST	37.6462277	-84.7787115	5.78	1/6/2011	1255	COLLEGE			3	3	0	0	CLEAR	DRY	Y	ANGLE COLLISION - ONE VEHICLE TURNING LEFT	ANGLE	STRAIGHT & LEVEL	DAYLIGHT	N
12027053	US0127		MAIN	ST	37.6462248	-84.7787177	5.78	12/15/2012	916	COLLEGE			2	2	0	0	CLOUDY	DRY	N	ANGLE COLLISION - BOTH VEHICLES GOING STRAIGHT	ANGLE	STRAIGHT & LEVEL	DAYLIGHT	Y
1121258	US0127		MAIN	ST	37.6462259	-84.778724	5.781	10/4/2011	1600	COLLEGE			2	2	0	0	CLEAR	DRY	N	REAR END - OTHER	REAR END	STRAIGHT & LEVEL	DAYLIGHT	Y
10002842	US0127		MAIN	ST	37.6461986	-84.7787532	5.782	2/3/2010	1913	COLLEGE			2	2	0	0	BLOWING SAND/SOIL/DIRT/SNOW	SNOW/SLUSH	N	REAR END - ONE VEHICLE TURNING LEFT	REAR END	STRAIGHT & GRADE	DAYLIGHT	N
12008103	US0127		MAIN	ST	37.6462563	-84.7787719	5.783	4/11/2012	1051	COLLEGE			2	2	0	1	CLEAR	DRY	N	REAR END - OTHER	REAR END	STRAIGHT & GRADE	DAYLIGHT	N
10021627	US0127		MAIN	ST	37.6462441	-84.7788601	5.785	10/2/2010	1215	COLLEGE			2	2	0	0	CLEAR	DRY	N	REAR END - ONE VEHICLE TURNING LEFT	REAR END	STRAIGHT & HILLCREST	DAYLIGHT	N
11008101	US0127		MAIN	ST	37.6462571	-84.7788152	5.786	4/18/2010	1555	COLLEGE			2	2	0	0	CLEAR	DRY	N	REAR END - OTHER	REAR END	STRAIGHT & GRADE	DAYLIGHT	N
12002826	US0127		MAIN	ST	37.6462349	-84.7788851	5.789	10/9/2012	1130	COLLEGE			2	2	0	0	CLEAR	DRY	N	OTHER INTERSECTION COLLISIONS	SINGLE VEHICLE	STRAIGHT & LEVEL	DAYLIGHT	N
12005830	US0127		MAIN	ST	37.64622	-84.7788972	5.79	3/13/2012	1730	COLLEGE			2	2	0	0	CLEAR	DRY	N	REAR END - ONE VEHICLE STOPPED	REAR END	STRAIGHT & LEVEL	DAYLIGHT	N
10006702	US0127		MAIN	ST	37.6462229	-84.7790011	5.796	3/31/2010	1500	COLLEGE	NO NAME	COLLEGE	2	2	0	0	CLEAR	DRY	N	REAR END IN TRAFFIC ONE VEHICLE STOPPED	REAR END	STRAIGHT & LEVEL	DAYLIGHT	N
10002961	US0127		MAIN	ST	37.6462472	-84.7790155	5.796	10/19/2010	1609	NO NAME	COLLEGE		3	2	0	0	CLEAR	DRY	N	REAR END IN TRAFFIC LANES BOTH VEHICLES MOVING	REAR END	STRAIGHT & GRADE	DAYLIGHT	Y
11003284	US0127		MAIN	ST	37.6462683	-84.7791005	5.801	2/18/2011	1704	NO NAME	COLLEGE		2	2	0	0	CLEAR	DRY	N	REAR END IN TRAFFIC LANES BOTH VEHICLES MOVING	REAR END	STRAIGHT & GRADE	DAYLIGHT	N
11003105	US0127		MAIN	ST	37.6462728	-84.7791121	5.818	4/5/2010	1341	NO NAME	COLLEGE		2	2	0	0	CLEAR	DRY	N	REAR END IN TRAFFIC LANES BOTH VEHICLES MOVING	REAR END	STRAIGHT & GRADE	DAYLIGHT	N
10006575	US0127		MAIN	ST	37.6462722	-84.7794567	5.821	3/29/2010	1105	NO NAME	COLLEGE		2	2	0	0	CLOUDY	DRY	N	OTHER ROADWAY OR MID-BLOCK COLLISION	REAR END	STRAIGHT & GRADE	DAYLIGHT	N
11022352	US0127		MAIN	ST	37.6462823	-84.7797938	5.839	10/18/2011	1826		COLLEGE	COLLEGE	2	2	0	0	RAINING	WET	N	REAR END IN TRAFFIC ONE VEHICLE STOPPED	REAR END	STRAIGHT & LEVEL	DUSK	N
12005848	US0127		MAIN	ST	37.6463048	-84.7800903	5.856	3/13/2012	2025	COLLEGE			2	2	0	0	CLEAR	DRY	N	REAR END - ONE VEHICLE STOPPED	REAR END	STRAIGHT & LEVEL	DARK-HWY LIGHTED/ON	N
10024951	US0127		MAIN	ST	37.6463093	-84.7801696	5.86	11/16/2010	1108		ST MILDREDS	NO NAME	2	2	0	0	RAINING	WET	N	REAR END IN TRAFFIC LANES BOTH VEHICLES MOVING	REAR END	STRAIGHT & LEVEL	DAYLIGHT	N
10021463	US0127		MAIN	ST	37.6463156	-84.7802775	5.866	9/30/2010	1735		NO NAME	ST MILDREDS	2	2	0	1	CLOUDY	DRY	N	REAR END IN TRAFFIC ONE VEHICLE STOPPED	REAR END	STRAIGHT & LEVEL	DAYLIGHT	N
12017678	US0127		MAIN	ST	37.6463403	-84.7805689	5.889	8/3/2012	2059	ST MILDREDS			2	1	0	0	CLEAR	DRY	N	COLLISION WITH PEDESTRIAN IN INTERSECTION	SINGLE VEHICLE	STRAIGHT & LEVEL	DARK-HWY LIGHTED/ON	N
10002841	US0127		MAIN	ST	37.6463288	-84.7807075	5.89	2/9/2010	1907		ST MILDREDS	NO NAME	2	2	0	0	BLOWING SAND/SOIL/DIRT/SNOW	SNOW/SLUSH	N	REAR END IN TRAFFIC LANES BOTH VEHICLES MOVING	REAR END	CURVE & LEVEL	DARK-HWY LIGHTED/ON	N
12026368	US0127		MAIN	ST	37.6463462	-84.7808109	5.895	5/20/2012	1152		MAPLE	ST MILDREDS	2	2	0	0	CLEAR	DRY	N	REAR END IN TRAFFIC LANES BOTH VEHICLES MOVING	REAR END	STRAIGHT & LEVEL	DAYLIGHT	N
12016416	US0127		MAIN	ST	37.6464357	-84.7814455	5.93	7/20/2012	1453		MAPLE	ST MILDREDS	3	3	0	0	CLEAR	DRY	N	REAR END IN TRAFFIC LANES BOTH VEHICLES MOVING	REAR END	STRAIGHT & GRADE	DAYLIGHT	N
11003227	US0127		MAIN	ST	37.6464017	-84.7816212	5.94	2/18/2011	1545		MAPLE	ST MILDREDS	2	2	0	0	CLOUDY	DRY	N	REAR END IN TRAFFIC LANES BOTH VEHICLES MOVING	REAR END	STRAIGHT & GRADE	DAYLIGHT	N
10018300	US0127		MAIN	ST	37.6463591	-84.7822276	5.975	8/24/2010	830	MAPLE			2	2	0	0	CLEAR	DRY	N	REAR END - OTHER	REAR END	STRAIGHT & HILLCREST	DAYLIGHT	N
10013452	US0127		MAIN	ST	37.6463653	-84.7822838	5.976	6/23/2010	2007	MAPLE			2	2	0	0	CLEAR	DRY	N	REAR END - OTHER	REAR END	STRAIGHT & GRADE	DAYLIGHT	N
10022562	US0127		MAIN	ST	37.6463655	-84.7822393	5.976	10/14/2010	1600	MAPLE			2	2	0	0	CLEAR	DRY	N	ANGLE COLLISION - ONE VEHICLE TURNING RIGHT	ANGLE	STRAIGHT & LEVEL	DAYLIGHT	N
1001396	US0127		MAIN	ST	37.6463552	-84.7823028	5.977	1/20/2010	1322	MAPLE			2	2	0	0	RAINING	WET	N	ANGLE COLLISION - ONE VEHICLE TURNING LEFT	ANGLE	STRAIGHT & LEVEL	DAYLIGHT	N
10018255	US0127		MAIN	ST	37.646365	-84.7

LOCAL CODE	ROADWAY NUMBER	BLOCK/ HOUSE #	ROADWAY NAME	ROADWAY SUFFIX	GPS LATITUDE DECIMAL	GPS LONGITUDE DECIMAL	MILEPOINT DERIVED	COLLISION DATE	COLLISION TIME	INTERSECTION ROADWAY NAME	BETWEEN STREET ROADWAY NAME 1	BETWEEN STREET ROADWAY NAME 2	UNITS INVOLVED	MOTOR VEHICLES INVOLVED	KILLED	INJURED	WEATHER	ROADWAY CONDITION	HIT & RUN INDICATOR	DIRECTIONAL ANALYSIS	MANNER OF COLLISION	ROADWAY CHARACTER	LIGHT CONDITION	SECONDARY COLLISION INDICATOR
10002774	US0127		MAPLE	AVE	37.6483753	-84.7823684	6.117	2/8/2010	2116		LEXINGTON	PERRYVILLE	1	1	0	1	CLEAR	DRY	N	COLLISION WITH FIXED OBJECT NON - INTERSECTION - FIRST EVENT COLLISION 09 - 32 EXCLUDING 16	SINGLE VEHICLE	STRAIGHT & LEVEL	DARK-HWY LIGHTED/ON	Y
10024680	US0127		MAPLE	AVE	37.6484368	-84.7825061	6.122	11/5/2012	1741		LEXINGTON	PERRYVILLE	2	2	0	1	CLEAR	DRY	N	REAR END IN TRAFFIC LANES BOTH VEHICLES MOVING	REAR END	STRAIGHT & LEVEL	DUSK	N
12006196	US0127		MAPLE	AVE	37.6484804	-84.7825423	6.125	3/18/2012	821		LEXINGTON	PERRYVILLE	1	1	0	0	CLOUDY	DRY	N	COLLISION WITH FIXED OBJECT NON - INTERSECTION - FIRST EVENT COLLISION 09 - 32 EXCLUDING 16	SINGLE VEHICLE	STRAIGHT & LEVEL	DAYLIGHT	N
11004930	US0127		MAPLE	AVE	37.6491355	-84.7826361	6.17	1/15/2011	1403		LEXINGTON	PERRYVILLE	2	2	0	0	CLOUDY	WET	N	REAR END IN TRAFFIC LANES BOTH VEHICLES MOVING	REAR END	STRAIGHT & LEVEL	DAYLIGHT	N
10005861	US0127		MAPLE	AVE	37.6496824	-84.7827001	6.208	3/19/2010	1529	LEXINGTON			2	2	0	0	CLEAR	DRY	N	ANGLE COLLISION - BOTH VEHICLES GOING STRAIGHT	ANGLE	STRAIGHT & GRADE	DAYLIGHT	Y
11025813	US0127		MAPLE	AVE	37.6496943	-84.7826744	6.209	12/6/2011	1650	LEXINGTON			2	2	0	0	RAINING	WET	N	ANGLE COLLISION - ONE VEHICLE TURNING LEFT	ANGLE	STRAIGHT & LEVEL	DAYLIGHT	N
11005383	US0127		MAPLE	AVE	37.6497007	-84.7826793	6.209	7/8/2012	1243	LEXINGTON			2	2	0	0	CLEAR	DRY	N	ANGLE COLLISION - BOTH VEHICLES GOING STRAIGHT	ANGLE	STRAIGHT & LEVEL	DAYLIGHT	N
11006571	US0127		MAPLE	AVE	37.6497293	-84.7828356	6.211	4/4/2011	1430	LEXINGTON			2	2	0	0	RAINING	WET	N	ANGLE COLLISION - ONE VEHICLE TURNING LEFT	ANGLE	STRAIGHT & LEVEL	DAYLIGHT	N
12001815	US0127		MAPLE	AVE	37.6498003	-84.7827027	6.216	1/23/2012	1800	LEXINGTON			2	2	0	0	CLEAR	DRY	N	OPPOSING LEFT TURN	OPPOSING LEFT TURN	STRAIGHT & LEVEL	DARK-HWY LIGHTED/ON	N
10012130	US0127		MAPLE	AVE	37.6498516	-84.7827057	6.22	6/10/2010	1725		SHADELAND	LEXINGTON	2	2	0	1	CLEAR	DRY	N	REAR END IN TRAFFIC LANES BOTH VEHICLES MOVING	REAR END	STRAIGHT & LEVEL	DAYLIGHT	N
11006065	US0127		MAPLE	AVE	37.6510928	-84.7828894	6.305	4/1/2011	1407		SHADELAND	ROSEMONT	2	2	0	0	CLEAR	DRY	N	1 VEHICLE PARKED POSITION (NOT PARKING LOT/DRIVEWAY)	SIDESWIPE-SAME DIRECTION	STRAIGHT & LEVEL	DAYLIGHT	N
12018830	US0127		MAPLE	AVE	37.6526206	-84.7829936	6.41	8/17/2012	1543		SHADELAND	ROSEMONT	1	1	0	0	CLEAR	DRY	N	OTHER ROADWAY OR MID-BLOCK COLLISION	SINGLE VEHICLE	STRAIGHT & LEVEL	DAYLIGHT	N
11001676	US0127		MAPLE	AVE	37.6531627	-84.7830481	6.448	7/24/2012	1330	ROSEMONT			2	2	0	0	CLEAR	DRY	N	REAR END - OTHER	REAR END	STRAIGHT & LEVEL	DAYLIGHT	N
11003816	US0127		MAPLE	AVE	37.6538678	-84.7830505	6.496	1/29/2011	2045		ROSEMONT	MAPLE TREE	2	2	0	0	CLEAR	DRY	N	1 VEHICLE ENTERING/LEAVING ENTRANCE	ANGLE	STRAIGHT & LEVEL	DARK-HWY LIGHTED/ON	N
12007718	US0127		MAPLE	AVE	37.6548059	-84.7832345	6.561	4/6/2012	1138		SUNSET	MAPLE TREE	1	1	0	0	CLEAR	DRY	N	COLLISION WITH FIXED OBJECT NON - INTERSECTION - FIRST EVENT COLLISION 09 - 32 EXCLUDING 16	SINGLE VEHICLE	STRAIGHT & LEVEL	DAYLIGHT	Y
11015467	US0127	604	MAPLE	AVE	37.6554621	-84.7833206	6.607	7/24/2011	800				1	1	0	1	CLEAR	DRY	N	COLLISION WITH FIXED OBJECT NON - INTERSECTION - FIRST EVENT COLLISION 09 - 32 EXCLUDING 16	SINGLE VEHICLE	STRAIGHT & LEVEL	DAYLIGHT	N
10003565	US0127		MAPLE	AVE	37.655878	-84.7833189	6.635	2/19/2010	1039		HILLCREST	COTTAGE	3	3	0	1	CLEAR	DRY	N	1 VEHICLE ENTERING/LEAVING ENTRANCE	ANGLE	STRAIGHT & LEVEL	DAYLIGHT	N
10016041	US0127		MAPLE	AVE	37.6559982	-84.7833493	6.644	7/26/2010	1005		HILLCREST	COTTAGE	2	2	0	0	CLEAR	DRY	N	REAR END IN TRAFFIC LANES BOTH VEHICLES MOVING	REAR END	STRAIGHT & LEVEL	DAYLIGHT	N
12000148	US0127		MAPLE	AVE	37.656967	-84.7834716	6.711	1/2/2011	1736		HILLCREST	CROSSHILL	1	1	0	0	BLOWING SAND/SOIL/DIRT/SNOW	ICE	N	COLLISION WITH FIXED OBJECT NON - INTERSECTION - FIRST EVENT COLLISION 09 - 32 EXCLUDING 16	SINGLE VEHICLE	STRAIGHT & LEVEL	DUSK	N
10025995	US0127		MAPLE	AVE	37.6616252	-84.783909	7.031	12/2/2010	1655		BOYD	HARRODSBURG	2	2	0	0	SNOWING	WET	N	REAR END IN TRAFFIC LANES BOTH VEHICLES MOVING	REAR END	STRAIGHT & LEVEL	DUSK	N
10016827	US0127		HARRODSBURG	RD	37.6616862	-84.7839526	7.036	8/6/2010	1430		ARGYLL WOODS	MAPLE	2	2	0	0	CLEAR	DRY	N	SIDESWIPE - OPPOSITE DIRECTION	SIDESWIPE-OPPOSITE DIRECTION	STRAIGHT & LEVEL	DAYLIGHT	N
10027779	US0127		HARRODSBURG	RD	37.66191	-84.783978	7.051	12/29/2010	403		ARGYLL WOODS	MAPLE	1	1	0	3	CLEAR	DRY	N	COLLISION WITH FIXED OBJECT NON - INTERSECTION - FIRST EVENT COLLISION 09 - 32 EXCLUDING 16	SINGLE VEHICLE	STRAIGHT & LEVEL	DARK-HWY NOT LIGHTED	Y
11025223	US0127		HARRODSBURG	RD	37.6630045	-84.7840992	7.127	11/28/2011	1645	ARGYLL WOODS			2	2	0	0	RAINING	WET	N	REAR END - ONE VEHICLE STOPPED	REAR END	STRAIGHT & GRADE	DAYLIGHT	N
12002047	US0127		HARRODSBURG	RD	37.6646233	-84.7842878	7.238	1/26/2012	1504		ARGYLL WOODS	ARGYLL	2	2	0	0	RAINING	WET	N	REAR END IN TRAFFIC LANES BOTH VEHICLES MOVING	REAR END	STRAIGHT & GRADE	DAYLIGHT	N
	US0127		HARRODSBURG	RD	37.6690196	-84.7862029	7.559	6/14/2010	1000				2	2	0	0	CLEAR	DRY	N	VEHICLE BACKING	BACKING	STRAIGHT & LEVEL	DAYLIGHT	N
Oct-23	US0127		HARRODSBURG	RD	37.6727998	-84.7882575	7.841	3/2/2010	1540		ARGYLL	DANVILLE	2	2	0	0	CLEAR	DRY	N	REAR END IN TRAFFIC LANES BOTH VEHICLES MOVING	REAR END	STRAIGHT & GRADE	DAYLIGHT	N
	US0127		HARRODSBURG	RD	37.6731833	-84.7884667	7.87	5/28/2010	822				1	1	0	1	CLOUDY	DRY	N	COLLISION WITH FIXED OBJECT NON - INTERSECTION - FIRST EVENT COLLISION 09 - 32 EXCLUDING 16	SINGLE VEHICLE	STRAIGHT & GRADE	DAYLIGHT	N
11029349	US0127		HARRODSBURG	RD	37.6741692	-84.7892216	7.948	11/10/2011	1425		DANVILLE	ARGYLL	1	1	0	0	RAINING	WET	N	COLLISION WITH FIXED OBJECT NON - INTERSECTION - FIRST EVENT COLLISION 09 - 32 EXCLUDING 16	SINGLE VEHICLE	CURVE & GRADE	DAYLIGHT	N
12020530	US0127		HARRODSBURG	RD	37.6746512	-84.7892867	7.98	9/8/2012	1200		DANVILLE	ARGYLL	1	1	0	0	RAINING	WET	N	COLLISION WITH FIXED OBJECT NON - INTERSECTION - FIRST EVENT COLLISION 09 - 32 EXCLUDING 16	SINGLE VEHICLE	CURVE & LEVEL	DAYLIGHT	N
10000014	US0127		HARRODSBURG	RD	37.6747926	-84.7893491	7.991	1/1/2010	134		ARGYLL	DANVILLE	1	1	0	0	CLOUDY	WET	N	COLLISION WITH FIXED OBJECT NON - INTERSECTION - FIRST EVENT COLLISION 09 - 32 EXCLUDING 16	SINGLE VEHICLE	STRAIGHT & LEVEL	DARK-HWY NOT LIGHTED	N
11007555	US0127		HARRODSBURG	RD	37.6752065	-84.7907579	8.048	4/18/2011	1545	DANVILLE			2	2	0	0	CLEAR	DRY	N	REAR END - OTHER	REAR END	STRAIGHT & LEVEL	DAYLIGHT	N
	US0127		HARRODSBURG	RD	37.6752234	-84.7907625	8.049	6/25/2010	912				2	2	0	1	CLEAR	DRY	N	OTHER ROADWAY OR MID-BLOCK COLLISION	REAR END	STRAIGHT & LEVEL	DAYLIGHT	N
11003082	US0127		HARRODSBURG	RD	37.6752248	-84.7907967	8.05	2/16/2011	710	DANVILLE			2	2	0	0	CLEAR	DRY	N	REAR END - ONE VEHICLE STOPPED	REAR END	CURVE & GRADE	DAYLIGHT	N
11006114	US0127		HARRODSBURG	RD	37.6752267	-84.7908117	8.05	4/1/2011	1607	DANVILLE			2	2	0	0	CLOUDY	DRY	N	REAR END - OTHER	REAR END	CURVE & LEVEL	DAYLIGHT	N
12018678	US0127		HARRODSBURG	RD	37.6752292	-84.7907879	8.05	8/15/2012	1938		DANVILLE	ARGYLL	2	2	0	0	CLEAR	DRY	N	REAR END IN TRAFFIC LANES BOTH VEHICLES MOVING	REAR END	STRAIGHT & LEVEL	DAYLIGHT	N
11016971	US0127		HARRODSBURG	RD	37.6752453	-84.7907877	8.051	8/11/2011	1557		DANVILLE	ARGYLL	2	2	0	0	CLEAR	DRY	N	REAR END IN TRAFFIC LANES BOTH VEHICLES MOVING	REAR END	STRAIGHT & LEVEL	DAYLIGHT	N
10027561	US0127		HARRODSBURG	RD	37.6777156	-84.7908568	8.207	12/27/2010	1345	KY2168			1	1	0	0	CLEAR	DRY	N	COLLISION WITH PEDESTRIAN IN INTERSECTION	SINGLE VEHICLE	CURVE & HILLCREST	DAYLIGHT	N
10012190	US0127		HARRODSBURG	RD	37.6772201	-84.7909888	8.211	6/8/2010	1615	KY2168			2	2	0	0	CLEAR	DRY	N	REAR END - OTHER	REAR END	STRAIGHT & GRADE	DAYLIGHT	N
11019339	US0127		HARRODSBURG	RD	37.6772412	-84.7908757	8.212	7/30/2011	1035	KY2168			2	2	0	1	CLEAR	DRY	N	ANGLE COLLISION - ONE VEHICLE TURNING LEFT	ANGLE	STRAIGHT & LEVEL	DAYLIGHT	N
12001033	US0127		HARRODSBURG	RD	37.6772141	-84.7911087	8.212	1/24/2012	520	KY2168			1	1	1	0	CLEAR	ICE	N	COLLISION WITH FIXED OBJECT IN INTERSECTION - FIRST EVENT COLLISION 09 - 32	SINGLE VEHICLE	STRAIGHT & LEVEL	DARK-HWY LIGHTED/ON	N
12010552	US0127		HARRODSBURG	RD	37.6772831	-84.7908793	8.215	5/10/2012	1650	KY2168			2	2	0	0	CLEAR	DRY	N	ANGLE COLLISION - OTHER	ANGLE	STRAIGHT & GRADE	DAYLIGHT	N
11018289	US0127		HARRODSBURG	RD	37.6773258	-84.7911072	8.219	8/27/2011	1447	KY2168	DANVILLE		2	2	0	0	CLEAR	DRY	Y	1 VEHICLE ENTERING/LEAVING ENTRANCE	ANGLE	STRAIGHT & GRADE	DAYLIGHT	N
71212790	US0127		HARRODSBURG	RD	37.6773969	-84.7913817	8.376	7/26/2012	1830				2	2	0	0	CLEAR	DRY	N	REAR END IN TRAFFIC LANES BOTH VEHICLES MOVING	REAR END	STRAIGHT & LEVEL	DAYLIGHT	N
	US0127		HARRODSBURG	RD	37.6837981	-84.7949717	8.722	4/21/2011	1558				2	2	0	0	CLEAR	DRY	N	OTHER ROADWAY OR MID-BLOCK COLLISION	OPPOSING LEFT TURN	STRAIGHT & LEVEL	DAYLIGHT	N
	US0127		HARRODSBURG	RD	37.6846683	-84.7957735	8.793	6/21/2012	2230				2	2	0	0	CLEAR	DRY	N	REAR END IN TRAFFIC LANES BOTH VEHICLES MOVING	REAR END	STRAIGHT & GRADE	DARK-HWY LIGHTED/OFF	N
Nov-03	US0127	3260	HARRODSBURG	RD	37.6851884	-84.7961481	8.815	2/9/2011	1605				2	2	0	0	BLOWING SAND/SOIL/DIRT/SNOW	ICE	N	1 VEHICLE PARKED POSITION (NOT PARKING LOT/DRIVEWAY)	STRAIGHT & GRADE	DAYLIGHT	DAYLIGHT	N
	US0127		HARRODSBURG	RD	37.6943183	-84.8022255	9.535	9/10/2011	1400				1	1	0	0	CLEAR	DRY	N	COLLISION WITH ANIMAL	SINGLE VEHICLE	STRAIGHT & LEVEL	DAYLIGHT	N
	US0127		HARRODSBURG	RD	37.6963468	-84.8033865	9.691	1/23/2010	2200				2	2	0	0	CLOUDY	DRY	N	REAR END IN TRAFFIC LANES BOTH VEHICLES MOVING	REAR END	STRAIGHT & GRADE	DARK-HWY LIGHTED/OFF	N
	US0127		HARRODSBURG	RD	37.7014505	-84.8063522	10.074	12/6/2010	930				1	1	0	0	CLOUDY	WET	N	1 VEHICLE ENTERING/LEAVING ENTRANCE	STRAIGHT & GRADE	DAYLIGHT	DAYLIGHT	N
	US0127		HARRODSBURG	RD	37.7030846	-84.8069225	10.187	8/26/2011	1530				2	2	0	0	CLEAR	DRY	Y	SIDESWIPE COLLISION - SAME DIRECTION	SIDESWIPE-SAME DIRECTION	STRAIGHT & LEVEL	DAYLIGHT	N
	US0127		HARRODSBURG	RD	37.7040606	-84.8077573	10.255	9/17/2011	851	FAULKNER	MELROSE		2	2	0	0	CLEAR	DRY	N	SIDESWIPE COLLISION - SAME DIRECTION	SIDESWIPE-SAME DIRECTION	STRAIGHT & LEVEL	DAYLIGHT	N
10014648	US0127B		DANVILLE	BYP	37.6176375	-84.7744593	0	7/8/2010	1041	HUSTONVILLE			2	2	0	0	CLEAR	DRY	N	REAR END - OTHER	REAR END	STRAIGHT & LEVEL	DAYLIGHT	N
10018579	US0127B		DANVILLE	BYP	37.6176387	-84.7744539	0	8/27/2010	1557	HUSTONVILLE	BRENT		2	2	0	0	CLEAR	DRY	N	REAR END IN TRAFFIC LANES BOTH VEHICLES MOVING	REAR END	STRAIGHT & LEVEL	DAYLIGHT	N
10023505	US0127B		DANVILLE	BYP	37.6174407	-84.7745709	0	10/26/2010	1530	HUSTONVILLE			2	2	0	0	RAINING	WET	N	OTHER ROADWAY OR MID-BLOCK COLLISION	SIDESWIPE-SAME DIRECTION	STRAIGHT & LEVEL	DAYLIGHT	N
11000952	US0127B		DANVILLE	BYP	37.6176371	-84.77446	0	1/16/2011	1831	HUSTONVILLE			2	2	0	0	CLEAR	DRY	N	ANGLE COLLISION - BOTH VEHICLES GOING STRAIGHT	ANGLE	STRAIGHT & LEVEL	DARK-HWY LIGHTED/ON	N
11013604	US0127B		DANVILLE	BYP	37.6176389	-84.7744588	0	7/1/2011	1707	HUSTONVILLE			3	3	0	1	CLEAR	DRY	N	SIDESWIPE-SAME DIRECTION	SIDESWIPE-SAME DIRECTION	STRAIGHT & LEVEL	DAYLIGHT	N
12010519	US0127B		DANVILLE	BYP	37.6176381	-84.7744623	0	5/7/2012	1414	HUSTONVILLE			2	2	0	0	CLEAR	DRY	N	REAR END - ONE VEHICLE TURNING RIGHT	REAR END	STRAIGHT & LEVEL	DAYLIGHT	N
11002264	US0127B		DANVILLE	BYP	37.6176407	-84.7744373	0.001	2/4/2011	1952	HUSTONVILLE			2	2	0	0	CLEAR	DRY	N	REAR END - OTHER	REAR END	STRAIGHT & LEVEL	DARK-HWY LIGHTED/ON	N
10010531	US0127B		DANVILLE	BYP	37.6176333	-84.7745	0.002	5/10/2010	821	HUSTONVILLE			2	2	0	0	CLEAR	DRY	N	ANGLE COLLISION - BOTH VEHICLES GOING STRAIGHT	ANGLE	STRAIGHT & LEVEL	DAYLIGHT	N
12009967	US0127B		DANVILLE	BYP	37.6176278	-84.7745168	0.003	5/3/2012	1514	HUSTONVILLE			2	2	0	1	CLEAR	DRY	N	OPPOSING LEFT TURN	OPPOSING LEFT TURN	STRAIGHT & LEVEL	DAYLIGHT	N
10000930	US0127B		DANVILLE	BYP	37.6176129	-84.7745422	0.005	1/14/2010	1251	HUSTONVILLE			2	2	0	0	CLEAR	DRY	N	ANGLE COLLISION - ONE VEHICLE TURNING LEFT	ANGLE	STRAIGHT & GRADE	DAYLIGHT	N
10007690	US0127B		DANVILLE	BYP	37.6174398	-84.774682	0.005	4/13/2010	1300	HUSTONVILLE			2	2	0	0	CLEAR	DRY	N	REAR END - OTHER	REAR END	STRAIGHT & LEVEL	DAYLIGHT	N
10002735	US0127B		DANVILLE	BYP	37.6176173	-84.7746604	0.011	1/25/2010	1025	HUSTONVILLE			2	2	0	0	SNOWING	WET	N	REAR END - OTHER	REAR END	STRAIGHT & LEVEL	DAYLIGHT	N
11003037	US0127B		DANVILLE	BYP	37.6174217	-84.7746535	0.011	12/12/2011	1739	HUSTONVILLE			2	2	0	0	CLEAR	DRY	N	REAR END - OTHER	REAR END	CURVE & GRADE	DAYLIGHT	N
10007094	US0127B		DANVILLE	BYP	37.6174092	-84.7748181	0.012	4/5/2010	1023		HUSTONVILLE	US127	2	2	0	0	CLEAR	DRY	N	OTHER ROADWAY OR MID-BLOCK COLLISION	REAR END	STRAIGHT & LEVEL	DAYLIGHT	N
10010951	US0127B		DANVILLE	BYP	37.6176158	-84.7747544	0.016	5/24/2010	1101	HUSTONVILLE			2	2	0	0	CLEAR	DRY	N	REAR END - OTHER	REAR END	STRAIGHT & LEVEL	DAYLIGHT	N
11001750	US0127B		DANVILLE	BYP	37.6174067	-84.7750513	0.023	3/12/2010	1201		US127	HUSTONVILLE	2	2	0	0	CLEAR	DRY	N	SIDESWIPE COLLISION - SAME DIRECTION	SIDESWIPE-SAME DIRECTION	STRAIGHT & GRADE	DAYLIGHT	N
12026162	US0127B		DANVILLE	BYP	37.6174132	-84.7749135	0.03	11/30/2012	2012	HUSTONVILLE			2	2	0	0	CLEAR	DRY	N	REAR END - OTHER	REAR END	STRAIGHT & LEVEL	DARK (UNKNOWN ROADWAY LIGHTING)	N
11007067	US0127B		DANVILLE	BYP	37.6169604	-84.7748052	0.031	4/12/2011	1625	HUSTONVILLE			2	2	0	0	CLOUDY	DRY	N	REAR END - OTHER	REAR END	CURVE & GRADE	DAYLIGHT	N
12012502	US0127B		DANVILLE	BYP	37.6172174	-84.7751192	0.056	8/3/2012	1305		US127		3	3	0	0	CLEAR	DRY	N	REAR END - OTHER	REAR END	CURVE & LEVEL	DAYLIGHT	Y
10027473	US0127B		DANVILLE	BYP	37.6171515	-84.7755695	0.061	12/24/2010	1400		HUSTONVILLE	DENMARK	2	2	0	0	CLOUDY	DRY	N	REAR END IN TRAFFIC LANES BOTH VEHICLES MOVING	REAR END	STRAIGHT & LEVEL	DAYLIGHT	N
12025068	US0127B		DANVILLE	BYP	37.6170784	-84.7750654	0.061	11/11/2012	1735		US127		2	2	0	0	CLEAR	DRY	N	REAR END - OTHER	REAR END	CURVE & GRADE	DUSK	N
12013728	US0127B		DANVILLE	BYP	37.617014	-84.7748437	0.074	6/19/2012	1140		JANE		2	2	0	0	CLEAR	DRY	N	REAR END - OTHER	REAR END	STRAIGHT & LEVEL	DAYLIGHT	N
12015385	US0127B		DANVILLE	BYP	37.6170065	-84.7748305	0.074	7/8/2012	1305				2	2	0	0	CLEAR	DRY	N	REAR END IN TRAFFIC LANES BOTH VEHICLES MOVING	REAR END	CURVE & GRADE	DAYLIGHT	N
12002820	US0127B		DANVILLE	BYP	37.6169559	-84.7747884	0.077	8/12/2012	740		US127		2	2	0	0	CLEAR	DRY	N	REAR END - OTHER	REAR END	CURVE & GRADE	DAWN	N
10012319	US0127B		DANVILLE	BYP	37.6168559	-84.7747446	0.082	8/30/2010	1720		US127		2	2	0	0	CLEAR	DRY	N	REAR END - OTHER	REAR END	CURVE & GRADE	DAYLIGHT	N
10022287	US0127B		DANVILLE	BYP	37.6167945	-84.7747292	0.085	10/18/2010	1600		US127		2	2	0	0	CLEAR	DRY	N	REAR END - OTHER	REAR END	CURVE & HILLCREST	DAYLIGHT	N
10011177	US0127B		DANVILLE	BYP	37.6167351	-84.7746849	0.089	5/27/2010	1625		US127		2	2	0	0	CLEAR	DRY	N	REAR END - OTHER	REAR END	CURVE & GRADE	DAYLIGHT	N
10001585	US0127B		DANVILLE	BYP	37.6167241	-84.7746715	0.09	1/21/2010	1700		US127		2	2	0	0	CLEAR	DRY	N	REAR END - OTHER	REAR END	CURVE & HILLCREST	DAYLIGHT	N
10002015	US0127B		DANVILLE	BYP	37.6167141	-84.7746698	0.09	9/15/2010	1345			US127	2	2	0	0	CLEAR	DRY	N	REAR END IN TRAFFIC LANES BOTH VEHICLES MOVING	REAR END	CURVE & GRADE	DAYLIGHT	N
11003398	US0127B		DANVILLE	BYP	37.6166832	-84.7746475	0.092	2/20/2011	1319			US127	2	2	0	0	CLEAR	WET	N	REAR END IN TRAFFIC LANES BOTH VEHICLES MOVING	REAR END	CURVE & LEVEL	DAYLIGHT	N
10021251	US0127B		DANVILLE	BYP	37.6166618	-84.7746439	0.093	10/23/2010	1600				2	2	0	0	CLOUDY	DRY	N	OTHER ROADWAY OR MID-BLOCK COLLISION	REAR END	CURVE & LEVEL	DAYLIGHT	N
12015653	US0127B		DANVILLE	BYP	37.6174847	-84.7761552	0.093	7/12/2012	700		HUSTONVILLE	DENMARK	2	2	0	0	CLEAR	DRY	N	REAR END IN TRAFFIC LANES BOTH VEHICLES MOVING	REAR END	STRAIGHT & LEVEL	DAYLIGHT	N
12010124	US0127B		DANVILLE	BYP	37.6166469	-84.7746472	0.093	9/2/2012	1227		US127		2	2	0	0	RAINING	WET	N	REAR END - OTHER	REAR END	CURVE & GRADE	DAYLIGHT	N
12013430	US0127B		DANVILLE	BYP	37.6166252	-84.7746264	0.095	6/15/2012	1545		US127		2	2	0	0	CLEAR	DRY	N	REAR END - ONE VEHICLE TURNING RIGHT	REAR END	CURVE & GRADE	DAYLIGHT	N
10000540	US0127B		DANVILLE	BYP	37.6165931	-84.7746176	0.096	1/8/2010	1817		US127		2	2	0	0	BLOWING SAND/SOIL/DIRT/SNOW	ICE	N	REAR END - OTHER	REAR END	CURVE & LEVEL	DARK-HWY LIGHTED/ON	N
10003062	US0127B		DANVILLE	BYP	37.6166119	-84.7746226	0.096	1/26/2010	1823		US127		2	2	0	1	CLEAR	DRY	N	REAR END - OTHER	REAR END	CURVE & GRADE	DAYLIGHT	N
10014062	US0127B		DANVILLE	BYP	37.6166199	-84.7746166	0.096	7/1/2010	1113		JANE		2	2	0	0	CLEAR	DRY	N	SIDESWIPE-SAME DIRECTION	SIDESWIPE-SAME DIRECTION	CURVE & LEVEL	DAYLIGHT	N
11002428	US0127B		DANVILLE	BYP	37.616595	-84.7746117	0.097	2/6/2011	1603		US127		2	2	0	0	CLEAR	DRY	N	REAR END - OTHER	REAR END	CURVE & LEVEL	DAYLIGHT	N
10001530	US0127B		DANVILLE	BYP	37.6165788	-84.7746048	0.098	1/22/2010	1545		US127		2	2	0	0	CLOUDY	WET	N	REAR END - OTHER	REAR END	CURVE & LEVEL	DAYLIGHT	N
10005478	US0127B		DANVILLE	BYP	37.6165389	-84.7745769	0.1	3/14/2010	1318			US127	2	2	0	0	RAINING	WET	N	OTHER ROADWAY OR MID-BLOCK COLLISION	REAR END	CURVE & GRADE	DAYLIGHT	N
11001607	US0127B		DANVILLE	BYP	37.6164623	-84.7745921	0.102	1/21/2012	1526		US127		2	2	0	0	CLOUDY	DRY	N	REAR END - ONE VEHICLE TURNING RIGHT	REAR END	CURVE & LEVEL	DAYLIGHT	N
12008750	US0127B		DANVILLE	BYP	37.616498	-84.7745631	0.102	4/19/2012	1700		US127		2	2	0	0	CLEAR	DRY	N	REAR END - OTHER	REAR END	CURVE & LEVEL	DAYLIGHT	N
11023373	US0127B		DANVILLE	BYP	37.6164846	-84.7745601	0.103	11/1/2011	1700			US127	2	2	0	0	CLEAR	DRY	N	OTHER ROADWAY OR MID-BLOCK COLLISION	REAR END	CURVE & HILLCREST	DAYLIGHT	N
10008874	US0127B		DANVILLE	BYP	37.6164762	-84.7745538	0.104	5/30/2010	1726		US127		2	2	0	0	CLEAR	DRY	N	REAR END - OTHER	REAR END	CURVE & LEVEL	DAYLIGHT	N
10005723	US0127B		DANVILLE	BYP	37.6164372	-84.7745536	0.106	3/17/2010	1900		US127		2	2	0	0	CLOUDY	DRY	N	REAR END - OTHER	REAR END	CURVE & GRADE	DUSK	N
11008902	US0127B		DANVILLE	BYP	37.616418	-84.7745369	0.106	4/30/2010	904		US127		2	2	0	0	CLEAR	DRY	N	REAR END - OTHER	REAR END	CURVE & LEVEL	DAYLIGHT	N
11015269	US0127B		DANVILLE	BYP	37.6164411	-84.7745394	0.106	7/21/2011	1602		JANE		3	3	0	1	CLEAR	DRY	N	OPPOSING LEFT TURN	OPPOSING LEFT TURN	STRAIGHT & LEVEL	DAYLIGHT	N
11026971	US0127B		DANVILLE	BYP	37.6164419	-84.7745358	0.106	12/22/2011	1532		US127		3	3	0	0	RAINING	WET	N	REAR END - OTHER	REAR END	STRAIGHT & LEVEL	DAYLIGHT	N
12006648	US0127B		DANVILLE	BYP	37.6164406	-84.7745378	0.106	1/23/2012	1915		US127		2	2	0	0	CLEAR	DRY	N	REAR END - OTHER	REAR END	CURVE & LEVEL	DAYLIGHT	N
12023041

LOCAL CODE	ROADWAY NUMBER	BLOCK/ HOUSE #	ROADWAY NAME	ROADWAY SUFFIX	GPS LATITUDE DECIMAL	GPS LONGITUDE DECIMAL	MILEPOINT DERIVED	COLLISION DATE	COLLISION TIME	INTERSECTION ROADWAY NAME	BETWEEN STREET ROADWAY NAME 1	BETWEEN STREET ROADWAY NAME 2	UNITS INVOLVED	MOTOR VEHICLES INVOLVED	KILLED	INJURED	WEATHER	ROADWAY CONDITION	HIT & RUN INDICATOR	DIRECTIONAL ANALYSIS	MANNER OF COLLISION	ROADWAY CHARACTER	LIGHT CONDITION	SECONDARY COLLISION INDICATOR
10021850	U50127B		DANVILLE	BYP	37.6173553	-84.7775146	2.169	10/5/2010	1905	DENMARK			2	2	0	0	CLEAR	DRY	N	SIDESWIPE-SAME DIRECTION	SIDESWIPE-SAME DIRECTION	STRAIGHT & GRADE	DAYLIGHT	N
11012534	U50127B		DANVILLE	BYP	37.6173575	-84.7775326	0.169	6/18/2011	1018	DENMARK			2	2	0	0	RAINING	WET	N	ANGLE COLLISION - ONE VEHICLE TURNING LEFT	ANGLE	STRAIGHT & LEVEL	DAYLIGHT	N
11022237	U50127B		DANVILLE	BYP	37.6171656	-84.7775088	0.169	10/17/2011	1437	CASSADY			2	2	0	3	CLEAR	DRY	N	ANGLE COLLISION - BOTH VEHICLES GOING STRAIGHT	ANGLE	STRAIGHT & GRADE	DAYLIGHT	N
12005463	U50127B		DANVILLE	BYP	37.6171709	-84.7775167	0.169	1/9/2012	1055	DENMARK			2	2	0	0	CLEAR	DRY	Y	ANGLE COLLISION - OTHER	ANGLE	STRAIGHT & LEVEL	DAYLIGHT	N
12006936	U50127B		DANVILLE	BYP	37.6171347	-84.7775242	0.169	3/27/2012	1257	DENMARK			2	2	0	1	CLEAR	DRY	N	REAR END - OTHER	REAR END	STRAIGHT & LEVEL	DAYLIGHT	N
12008265	U50127B		DANVILLE	BYP	37.6173554	-84.7775343	0.169	4/11/2012	1748	DENMARK			2	2	0	0	CLEAR	DRY	N	REAR END - OTHER	REAR END	STRAIGHT & LEVEL	DAYLIGHT	N
12013736	U50127B		DANVILLE	BYP	37.6173563	-84.7775302	0.169	6/18/2012	1353	DENMARK			2	2	0	0	CLEAR	DRY	N	REAR END - OTHER	REAR END	STRAIGHT & LEVEL	DAYLIGHT	N
1015576	U50127B		DANVILLE	BYP	37.6172065	-84.777539	0.17	7/20/2010	1440	CASSADY			2	2	0	0	CLEAR	DRY	N	SIDESWIPE-SAME DIRECTION	SIDESWIPE-SAME DIRECTION	STRAIGHT & LEVEL	DAYLIGHT	N
11021900	U50127B		DANVILLE	BYP	37.6171769	-84.7775235	0.17	10/13/2011	1219	DENMARK			3	3	0	0	CLOUDY	WET	N	REAR END - ONE VEHICLE STOPPED	REAR END	STRAIGHT & LEVEL	DAYLIGHT	Y
12006935	U50127B		DANVILLE	BYP	37.6171756	-84.7775377	0.17	3/27/2012	1234	CASSADY			2	2	0	0	CLEAR	DRY	N	REAR END - BOTH VEHICLES GOING STRAIGHT	REAR END	STRAIGHT & LEVEL	DAYLIGHT	N
11004207	U50127B		DANVILLE	BYP	37.6171987	-84.7775459	0.171	3/4/2011	1545	CASSADY			3	3	0	1	CLEAR	DRY	Y	ANGLE COLLISION - BOTH VEHICLES GOING STRAIGHT	ANGLE	STRAIGHT & LEVEL	DAYLIGHT	Y
11018602	U50127B		DANVILLE	BYP	37.6173813	-84.7775328	0.171	8/31/2011	951	DENMARK			2	2	0	0	CLEAR	DRY	N	ANGLE COLLISION - ONE VEHICLE TURNING LEFT	STRAIGHT & HILLCREST	STRAIGHT & LEVEL	DAYLIGHT	N
12020750	U50127B		DANVILLE	BYP	37.6171475	-84.7775386	0.171	9/11/2012	754	CASSADY			2	2	0	2	CLEAR	DRY	N	ANGLE COLLISION - BOTH VEHICLES GOING STRAIGHT	ANGLE	STRAIGHT & LEVEL	DAYLIGHT	N
10011171	U50127B		DANVILLE	BYP	37.6173417	-84.7775441	0.172	5/27/2010	1415	HUSTONVILLE			2	2	0	0	CLEAR	DRY	N	REAR END - OTHER	REAR END	STRAIGHT & LEVEL	DAYLIGHT	N
12024314	U50127B		DANVILLE	BYP	37.6171492	-84.7775784	0.174	10/31/2012	1603	DENMARK			2	2	0	0	CLEAR	DRY	N	ANGLE COLLISION - BOTH VEHICLES GOING STRAIGHT	ANGLE	STRAIGHT & LEVEL	DAYLIGHT	N
11017731	U50127B		DANVILLE	BYP	37.6172209	-84.7789885	0.249	8/20/2011	1830	DENMARK	SKYWATCH DRIVE CONNECTOR		2	2	0	0	CLEAR	DRY	N	SIDESWIPE COLLISION - SAME DIRECTION	SIDESWIPE-SAME DIRECTION	STRAIGHT & HILLCREST	DAYLIGHT	N
12011962	U50127B		DANVILLE	BYP	37.6171421	-84.7800165	0.305	5/27/2012	1722	DENMARK	SKYWATCH DRIVE CONNECTOR		2	2	0	0	CLEAR	DRY	N	SIDESWIPE COLLISION - SAME DIRECTION	SIDESWIPE-SAME DIRECTION	STRAIGHT & LEVEL	DAYLIGHT	N
11024590	U50127B		DANVILLE	BYP	37.617083	-84.7804904	0.332	11/18/2011	1812	DENMARK	SKYWATCH		2	2	0	2	CLEAR	DRY	N	REAR END IN TRAFFIC ONE VEHICLE STOPPED	REAR END	STRAIGHT & HILLCREST	DARK-HWY NOT LIGHTED	N
10015989	U50127B		DANVILLE	BYP	37.6169945	-84.7814693	0.385	7/25/2010	1619	SKYWATCH DRIVE CONNECTOR	DENMARK		2	2	0	0	RAINING	WET	N	VEHICLE BACKING	BACKING	STRAIGHT & LEVEL	DAYLIGHT	N
12016457	U50127B		DANVILLE	BYP	37.6167888	-84.781548	0.391	7/20/2012	2312	DENMARK	CASSADY		2	2	0	1	CLOUDY	DRY	N	REAR END IN TRAFFIC LANES BOTH VEHICLES MOVING	REAR END	STRAIGHT & GRADE	DARK-HWY LIGHTED/OFF	N
10023493	U50127B		DANVILLE	BYP	37.6170246	-84.7816022	0.392	10/26/2010	1314	SKYWATCH DRIVE CONNECTOR			2	2	0	0	RAINING	WET	N	ANGLE COLLISION - OTHER	ANGLE	STRAIGHT & LEVEL	DAYLIGHT	N
12016497	U50127B		DANVILLE	BYP	37.6170097	-84.7816191	0.394	7/21/2012	1302	SKYWATCH DRIVE CONNECTOR			2	2	0	0	CLEAR	DRY	N	REAR END - BOTH VEHICLES GOING STRAIGHT	REAR END	STRAIGHT & LEVEL	DAYLIGHT	N
11014069	U50127B		DANVILLE	BYP	37.6169593	-84.7816721	0.397	7/8/2011	1820	SKYWATCH DRIVE CONNECTOR			2	2	0	0	CLEAR	WET	N	REAR END - OTHER	REAR END	STRAIGHT & LEVEL	DAYLIGHT	N
10025388	U50127B		DANVILLE	BYP	37.6169736	-84.7817241	0.399	11/22/2010	1446	SKYWATCH DRIVE CONNECTOR			2	2	0	3	CLEAR	DRY	N	ANGLE COLLISION - BOTH VEHICLES GOING STRAIGHT	ANGLE	STRAIGHT & LEVEL	DAYLIGHT	N
11007058	U50127B		DANVILLE	BYP	37.6167931	-84.7817109	0.4	4/12/2011	1420	SKYWATCH DRIVE CONNECTOR			2	2	0	0	CLOUDY	WET	N	REAR END - OTHER	REAR END	STRAIGHT & LEVEL	DAYLIGHT	N
11008132	U50127B		DANVILLE	BYP	37.6169705	-84.7817303	0.4	4/25/2011	1654	SKYWATCH DRIVE CONNECTOR			2	2	0	0	CLEAR	DRY	N	REAR END - OTHER	REAR END	STRAIGHT & LEVEL	DAYLIGHT	N
12015680	U50127B		DANVILLE	BYP	37.6169706	-84.7817425	0.4	7/12/2012	1622	SKYWATCH DRIVE CONNECTOR			2	2	0	0	CLEAR	DRY	N	ANGLE COLLISION - BOTH VEHICLES GOING STRAIGHT	ANGLE	STRAIGHT & LEVEL	DAYLIGHT	N
10012642	U50127B		DANVILLE	BYP	37.6169685	-84.7817518	0.401	6/14/2010	1854	SKYWATCH DRIVE CONNECTOR			2	2	0	0	CLEAR	DRY	N	VEHICLE BACKING	BACKING	STRAIGHT & LEVEL	DAYLIGHT	N
10025055	U50127B		DANVILLE	BYP	37.6169697	-84.7817471	0.401	11/17/2010	1711	SKYWATCH DRIVE CONNECTOR			2	2	0	0	CLEAR	DRY	N	REAR END - OTHER	REAR END	STRAIGHT & LEVEL	DUSK	N
11000427	U50127B		DANVILLE	BYP	37.6169681	-84.7817573	0.401	1/7/2011	907	SKYWATCH			1	1	0	0	BLOWING SAND/SOIL/DIRT/SNOW	SNOW/SLUSH	Y	COLLISION WITH FIXED OBJECT IN INTERSECTION - FIRST EVENT COLLISION 09 - 32	SINGLE VEHICLE	STRAIGHT & LEVEL	DAYLIGHT	N
11013333	U50127B		DANVILLE	BYP	37.6169675	-84.7817523	0.401	6/28/2011	1037	SKYWATCH DRIVE CONNECTOR			2	2	0	0	CLOUDY	DRY	N	ANGLE COLLISION - ONE VEHICLE TURNING LEFT	ANGLE	STRAIGHT & LEVEL	DAYLIGHT	N
11024273	U50127B		DANVILLE	BYP	37.6169669	-84.7817421	0.401	11/13/2011	1944	SKYWATCH DRIVE CONNECTOR			2	2	0	0	CLEAR	DRY	N	REAR END - ONE VEHICLE STOPPED	REAR END	STRAIGHT & LEVEL	DARK-HWY LIGHTED/ON	N
11025770	U50127B		DANVILLE	BYP	37.6169714	-84.7817539	0.401	12/6/2011	110	SKYWATCH DRIVE CONNECTOR			1	1	0	0	RAINING	WET	N	COLLISION WITH FIXED OBJECT IN INTERSECTION - FIRST EVENT COLLISION 09 - 32	SINGLE VEHICLE	STRAIGHT & LEVEL	DARK-HWY LIGHTED/ON	N
12008450	U50127B		DANVILLE	BYP	37.6167815	-84.7817293	0.401	4/15/2012	1717	SKYWATCH			4	4	0	3	CLEAR	DRY	N	REAR END - OTHER	REAR END	STRAIGHT & LEVEL	DAYLIGHT	N
10025168	U50127B		DANVILLE	BYP	37.6169347	-84.7817678	0.402	11/19/2010	1524	SKYWATCH DRIVE CONNECTOR			2	2	0	0	CLEAR	DRY	N	ANGLE COLLISION - ONE VEHICLE TURNING LEFT	ANGLE	STRAIGHT & LEVEL	DAYLIGHT	N
12026390	U50127B		DANVILLE	BYP	37.6169834	-84.7817787	0.402	12/3/2012	1952	SKYWATCH DRIVE CONNECTOR			2	2	0	1	CLEAR	DRY	N	ANGLE COLLISION - BOTH VEHICLES GOING STRAIGHT	ANGLE	STRAIGHT & LEVEL	DARK (UNKNOWN ROADWAY LIGHTING)	N
10001792	U50127B		DANVILLE	BYP	37.6169762	-84.7817863	0.403	1/26/2010	935	SKYWATCH DRIVE CONNECTOR			2	2	0	0	SNOWING	SNOW/SLUSH	N	ANGLE COLLISION - BOTH VEHICLES GOING STRAIGHT	ANGLE	STRAIGHT & LEVEL	DAYLIGHT	N
11002124	U50127B		DANVILLE	BYP	37.6169369	-84.781818	0.405	2/3/2011	1142	SKYWATCH DRIVE CONNECTOR			2	2	0	0	CLOUDY	DRY	N	REAR END - ONE VEHICLE STOPPED	REAR END	STRAIGHT & LEVEL	DAYLIGHT	N
10001914	U50127B		DANVILLE	BYP	37.6167709	-84.7818599	0.408	1/28/2010	608	SKYWATCH	BELINDA		2	2	0	0	CLOUDY	DRY	Y	SIDESWIPE COLLISION - SAME DIRECTION	SIDESWIPE-SAME DIRECTION	STRAIGHT & LEVEL	DARK-HWY LIGHTED/ON	N
12009857	U50127B		DANVILLE	BYP	37.6166745	-84.7829387	0.468	5/2/2012	1010	SKYWATCH	BELINDA		1	1	0	0	CLEAR	DRY	N	RAN OFF ROADWAY (1 VEHICLE WITH/EARTH EMBANKMENT/DITCH)	SINGLE VEHICLE	STRAIGHT & LEVEL	DAYLIGHT	N
12007033	U50127B		DANVILLE	BYP	37.6168151	-84.7833086	0.487	3/28/2012	1336	SKYWATCH DRIVE CONNECTOR	BELINDA		2	2	0	0	CLEAR	DRY	Y	SIDESWIPE COLLISION - SAME DIRECTION	SIDESWIPE-SAME DIRECTION	STRAIGHT & GRADE	DAYLIGHT	N
11014315	U50127B		DANVILLE	BYP	37.6167524	-84.7838607	0.518	7/9/2011	1447	BELINDA			2	2	0	2	CLEAR	DRY	N	ANGLE COLLISION - OTHER	ANGLE	STRAIGHT & LEVEL	DAYLIGHT	N
10017446	U50127B		DANVILLE	BYP	37.6166459	-84.785432	0.604	8/11/2010	1719	BELINDA			3	3	0	3	RAINING	WET	N	OPPOSING LEFT TURN	OPPOSING LEFT TURN	CURVE & LEVEL	DAYLIGHT	Y
10021520	U50127B		DANVILLE	BYP	37.6166088	-84.7856589	0.617	10/1/2010	1423	BELINDA			2	2	0	0	CLEAR	DRY	N	REAR END - OTHER	REAR END	STRAIGHT & LEVEL	DAYLIGHT	N
11001229	U50127B		DANVILLE	BYP	37.6165981	-84.7856672	0.617	1/19/2011	1535	BELINDA			1	1	0	0	RAINING	WET	N	COLLISION WITH FIXED OBJECT IN INTERSECTION - FIRST EVENT COLLISION 09 - 32	SINGLE VEHICLE	CURVE & LEVEL	DAYLIGHT	N
12020834	U50127B		DANVILLE	BYP	37.6166014	-84.7856756	0.617	9/12/2012	1140	BELINDA			3	3	0	0	CLEAR	DRY	N	ANGLE COLLISION - ONE VEHICLE TURNING LEFT	ANGLE	STRAIGHT & LEVEL	DAYLIGHT	Y
10026428	U50127B		DANVILLE	BYP	37.6166015	-84.7856774	0.618	12/9/2010	1829	BELINDA			2	2	0	1	CLEAR	DRY	N	ANGLE COLLISION - ONE VEHICLE TURNING LEFT	ANGLE	CURVE & LEVEL	DARK-HWY NOT LIGHTED	N
10000541	U50127B		DANVILLE	BYP	37.6164276	-84.7856909	0.619	1/8/2010	1839	BELINDA			2	2	0	0	SNOWING	SNOW/SLUSH	N	REAR END - BOTH VEHICLES GOING STRAIGHT	REAR END	STRAIGHT & LEVEL	DARK-HWY LIGHTED/OFF	N
12001795	U50127B		DANVILLE	BYP	37.6166036	-84.7857116	0.619	1/23/2012	1505	BELINDA			2	2	0	0	CLEAR	DRY	N	ANGLE COLLISION - ONE VEHICLE TURNING LEFT	ANGLE	STRAIGHT & LEVEL	DAYLIGHT	N
12026290	U50127B		DANVILLE	BYP	37.6166097	-84.7857126	0.619	12/2/2012	1220	BELINDA			2	2	0	0	CLEAR	DRY	N	ANGLE COLLISION - BOTH VEHICLES GOING STRAIGHT	ANGLE	CURVE & LEVEL	DAYLIGHT	N
10001112	U50127B		DANVILLE	BYP	37.6166072	-84.7858727	0.62	1/16/2010	1458	BELINDA			2	2	0	1	CLEAR	DRY	N	ANGLE COLLISION - OTHER	ANGLE	STRAIGHT & LEVEL	DAYLIGHT	N
10022489	U50127B		DANVILLE	BYP	37.6165402	-84.7857305	0.621	10/13/2010	1510	BELINDA			2	2	0	0	CLOUDY	DRY	N	ANGLE COLLISION - ONE VEHICLE TURNING LEFT	ANGLE	STRAIGHT & LEVEL	DAYLIGHT	N
12014981	U50127B		DANVILLE	BYP	37.6165725	-84.7857749	0.623	7/3/2012	1345	BELINDA			2	2	0	0	CLEAR	DRY	N	ANGLE COLLISION - ONE VEHICLE TURNING LEFT	ANGLE	STRAIGHT & LEVEL	DAYLIGHT	N
12008117	U50127B		DANVILLE	BYP	37.6166175	-84.7858393	0.626	4/11/2012	1656	BELINDA			2	2	0	0	CLOUDY	DRY	N	ANGLE COLLISION - OTHER	ANGLE	STRAIGHT & LEVEL	DAYLIGHT	N
12025189	U50127B		DANVILLE	BYP	37.617115	-84.7896037	0.835	11/13/2012	1835	BELINDA	FIRESIDE		1	1	0	0	CLEAR	DRY	N	COLLISION WITH ANIMAL	SINGLE VEHICLE	STRAIGHT & LEVEL	DARK-HWY LIGHTED/ON	N
11025257	U50127B		DANVILLE	BYP	37.6171322	-84.7897223	0.842	11/29/2011	1114	SKYWATCH	FIRESIDE		2	2	0	0	CLOUDY	WET	N	REAR END - OTHER	REAR END	CURVE & GRADE	DAYLIGHT	N
10022026	U50127B		DANVILLE	BYP	37.6169761	-84.7898673	0.848	10/8/2010	653		STEWARTS	FIRESIDE	2	2	0	0	CLEAR	DRY	N	1 VEHICLE ENTERING/LEAVING ENTRANCE	ANGLE	CURVE & HILLCREST	DARK-HWY NOT LIGHTED	N
12028015	U50127B		DANVILLE	BYP	37.6174407	-84.7909411	0.913	12/29/2012	1851		STEWARTS	FIRESIDE	1	1	0	0	SNOWING	ICE	N	COLLISION WITH FIXED OBJECT NON - INTERSECTION - FIRST EVENT COLLISION 09 - 32 EXCLUDING 16	SINGLE VEHICLE	CURVE & GRADE	DARK (UNKNOWN ROADWAY LIGHTING)	N
11008677	U50127B		DANVILLE	BYP	37.6178461	-84.7912514	0.941	5/2/2011	1715		STEWARTS	FIRESIDE	2	2	0	2	CLEAR	DRY	N	SIDESWIPE COLLISION - SAME DIRECTION	SIDESWIPE-SAME DIRECTION	CURVE & GRADE	DAYLIGHT	N
12005144	U50127B		DANVILLE	BYP	37.6178689	-84.7915875	0.958	3/5/2012	702		FIRESIDE	STEWARTS	2	2	0	0	CLOUDY	WET	N	1 VEHICLE ENTERING/LEAVING ENTRANCE	ANGLE	CURVE & GRADE	DAYLIGHT	N
12000921	U50127B		DANVILLE	BYP	37.6182805	-84.7918919	0.987	1/12/2012	1724		SKYWATCH	STEWARTS	2	2	0	0	SNOWING	SNOW/SLUSH	N	1 VEHICLE ENTERING/LEAVING ENTRANCE	ANGLE	CURVE & HILLCREST	DUSK	N
11000454	U50127B		DANVILLE	BYP	37.6184605	-84.7923931	1.016	1/7/2011	1850		STEWARTS	FIRESIDE	2	2	0	0	SNOWING	SNOW/SLUSH	N	REAR END IN TRAFFIC LANES BOTH VEHICLES MOVING	REAR END	CURVE & LEVEL	DARK-HWY LIGHTED/ON	N
11025920	U50127B		DANVILLE	BYP	37.6185152	-84.7924783	1.022	12/8/2011	738		FIRESIDE	STEWARTS	1	1	0	0	CLOUDY	ICE	N	COLLISION WITH FIXED OBJECT NON - INTERSECTION - FIRST EVENT COLLISION 09 - 32 EXCLUDING 16	SINGLE VEHICLE	CURVE & GRADE	DAWN	N
11013488	U50127B		DANVILLE	BYP	37.6194701	-84.79313	1.09	6/30/2011	1308		STEWARTS	FIRESIDE	2	2	0	0	CLEAR	DRY	N	REAR END IN TRAFFIC ONE VEHICLE STOPPED	REAR END	CURVE & GRADE	DAYLIGHT	N
10017443	U50127B		DANVILLE	BYP	37.6196155	-84.7932139	1.101	8/13/2010	1700		FIRESIDE	STEWARTS	2	2	0	0	RAINING	WET	N	REAR END IN TRAFFIC LANES BOTH VEHICLES MOVING	REAR END	CURVE & GRADE	DAYLIGHT	N
11010017	U50127B		DANVILLE	BYP	37.6207279	-84.7940241	1.182	5/19/2011	1626		STEWARTS	FIRESIDE	1	1	0	2	CLEAR	DRY	N	COLLISION WITH FIXED OBJECT NON - INTERSECTION - FIRST EVENT COLLISION 09 - 32 EXCLUDING 16	SINGLE VEHICLE	CURVE & GRADE	DAYLIGHT	N
11002668	U50127B		DANVILLE	BYP	37.6211138	-84.7940462	1.205	2/9/2011	1615		STEWARTS	FIRESIDE	2	2	0	0	SNOWING	SNOW/SLUSH	N	OTHER ROADWAY OR MID-BLOCK COLLISION	REAR END	CURVE & GRADE	DAYLIGHT	N
12015673	U50127B		DANVILLE	BYP	37.6210856	-84.7940583	1.205	7/12/2012	1530	STEWARTS			2	2	0	0	CLEAR	DRY	N	REAR END - OTHER	REAR END	STRAIGHT & GRADE	DAYLIGHT	N
10019398	U50127B		DANVILLE	BYP	37.6211838	-84.794038	1.211	9/5/2010	1311		FIRESIDE	STEWARTS	1	1	0	0	CLEAR	DRY	N	OTHER ROADWAY OR MID-BLOCK COLLISION	SINGLE VEHICLE	STRAIGHT & LEVEL	DAYLIGHT	N
10008913	U50127B		DANVILLE	BYP	37.6211978	-84.7941008	1.212	4/29/2010	1103	STEWARTS			2	2	0	0	CLEAR	DRY	N	REAR END - OTHER	REAR END	STRAIGHT & GRADE	DAYLIGHT	N
12004908	U50127B		DANVILLE	BYP	37.6211992	-84.7941154	1.213	3/2/2012	1339		STEWARTS	SKYWATCH	2	2	0	0	CLOUDY	DRY	N	REAR END IN TRAFFIC ONE VEHICLE STOPPED	REAR END	STRAIGHT & GRADE	DAYLIGHT	N
12016941	U50127B		DANVILLE	BYP	37.6212406	-84.7943719	1.22	7/26/2012	1102	STEWARTS			2	2	0	0	CLEAR	DRY	N	ANGLE COLLISION - ONE VEHICLE TURNING LEFT	ANGLE	STRAIGHT & GRADE	DAYLIGHT	N
10004516	U50127B		DANVILLE	BYP	37.6212448	-84.7943737	1.232	3/3/2010	518	STEWARTS			2	2	0	0	CLEAR	DRY	N	OPPOSING LEFT TURN	OPPOSING LEFT TURN	STRAIGHT & LEVEL	DARK-HWY NOT LIGHTED	N
2010-9616	U50127B		DANVILLE	BYP	37.6212448	-84.7943742	1.232	6/3/2010	1142		STEWARTS		2	2	0	2	CLEAR	DRY	N	1 VEHICLE ENTERING/LEAVING ENTRANCE	ANGLE	STRAIGHT & LEVEL	DAYLIGHT	N
11017529	U50127B		DANVILLE	BYP	37.6212378	-84.7941529	1.232	12/5/2011	1515	STEWARTS			2	2	0	0	RAINING	WET	N	REAR END - ONE VEHICLE STOPPED	REAR END	STRAIGHT & LEVEL	DAYLIGHT	N
11026227	U50127B		DANVILLE	BYP	37.6212452	-84.7943741	1.232	12/12/2011	1146	STEWARTS			2	2	0	0	CLEAR	DRY	N	REAR END - BOTH VEHICLES GOING STRAIGHT	REAR END	STRAIGHT & LEVEL	DAYLIGHT	N
11026889	U50127B		DANVILLE	BYP	37.6212461	-84.7943726	1.232	12/22/2011	1624	STEWARTS			2	2	0	0	CLEAR	DRY	N	ANGLE COLLISION - ONE VEHICLE TURNING LEFT	ANGLE	STRAIGHT & GRADE	DAYLIGHT	N
12003528	U50127B		DANVILLE	BYP	37.6213112	-84.7941519	1.232	2/14/2012	1410	STEWARTS			1	1	0	0	RAINING	WET	N	COLLISION WITH FIXED OBJECT IN INTERSECTION - FIRST EVENT COLLISION 09 - 32	SINGLE VEHICLE	STRAIGHT & GRADE	DAYLIGHT	N
12004270	U50127B		DANVILLE	BYP	37.6214257	-84.7943723	1.232	2/24/2012	1239	STEWARTS			2	2	0	0	CLEAR	DRY	N	ANGLE COLLISION - ONE VEHICLE TURNING LEFT	ANGLE	STRAIGHT & LEVEL	DAYLIGHT	N
120010611	U50127B		DANVILLE	BYP	37.621245	-84.794374	1.232	5/11/2012	1219		STEWARTS		2	2	0	0	CLEAR	DRY	N	REAR END IN TRAFFIC LANES BOTH VEHICLES MOVING	REAR END	STRAIGHT & LEVEL	DAYLIGHT	N
12013130	U50127B		DANVILLE	BYP	37.6212445	-84.794374	1.232	6/11/2012	1754	STEWARTS	STEWARTS		2	2	0	0	CLEAR	DRY	N	REAR END - ONE VEHICLE STOPPED	REAR END	STRAIGHT & LEVEL	DAYLIGHT	N
12026888	U50127B		DANVILLE	BYP	37.6213129	-84.7941554	1.232	12/12/2012	1250	STEWARTS			2	2	0	0	CLEAR	DRY	N	ANGLE COLLISION - BOTH VEHICLES GOING STRAIGHT	ANGLE	STRAIGHT & GRADE	DAYLIGHT	N
10012634	U50127B		DANVILLE	BYP	37.6213072	-84.7941402	1.233	6/14/2010	1222	STEWARTS			2	2	0	0	CLEAR	DRY	N	SIDESWIPE-SAME DIRECTION	SIDESWIPE-SAME DIRECTION	STRAIGHT & GRADE	DAYLIGHT	N
10024416	U50127B		DANVILLE	BYP	37.621321	-84.79416	1.233	11/4/2010	838	STEWARTS			2	2	0	0	CLOUDY	SNOW/SLUSH	N	ANGLE COLLISION - ONE VEHICLE TURNING LEFT	ANGLE	STRAIGHT & GRADE	DAYLIGHT	N
11001060	U50127B		DANVILLE	BYP	37.6213281	-84.7941616	1.233	1/18/2011	1434	STEWARTS			2	2	0	0	RAINING	WET	N	REAR END - ONE VEHICLE STOPPED	REAR END	STRAIGHT & LEVEL	DAYLIGHT	N
11002592	U50127B		DANVILLE	BYP	37.6213209	-84.7941501	1.233	2/9/2011	1318	STEWARTS			3	3	0	0	CLEAR	DRY	Y	REAR END - OTHER	REAR END	STRAIGHT & LEVEL	DAYLIGHT	N
12004109	U50127B		DANVILLE	BYP	37.6213254	-84.7941624	1.233	2/22/2012	1050	STEWARTS			2	2	0	0	CLEAR	DRY	N	SIDESWIPE-SAME DIRECTION	SIDESWIPE-SAME DIRECTION	STRAIGHT & LEVEL	DAYLIGHT	N
11007204	U50127B		DANVILLE	BYP	37.6212784	-84.794384	1.234	4/14/2011	1103		STEWARTS	STEWARTS	2	2	0	0	CLEAR	DRY	N	REAR END IN TRAFFIC LANES BOTH VEHICLES MOVING	REAR END	STRAIGHT & LEVEL	DAYLIGHT	N
10017086	U50127B		DANVILLE	BYP	37.6212692	-84.7941189	1.235	7/25/2010	1617	STEWARTS			2	2	0	1	RAINING	WET	N	REAR END - OTHER	REAR END	STRAIGHT & LEVEL	DAYLIGHT	N
11023268	U50127B		DANVILLE	BYP	37.6212731	-84.7943454	1.235	10/31/2011	1100	STEWARTS			2	2	0	4	CLEAR	DRY	N	ANGLE COLLISION - BOTH VEHICLES GOING STRAIGHT	ANGLE	STRAIGHT & LEVEL	DAYLIGHT	N
10004612	U50127B		DANVILLE	BYP	37.6213007	-84.7941981	1.236	3/4/2010	1215		STEWARTS	STEWARTS	2	2	0	0	CLEAR	DRY	N	REAR END IN TRAFFIC LANES BOTH VEHICLES MOVING	REAR END	STRAIGHT & LEVEL	DAYLIGHT	N
10025049	U50127B		DANVILLE	BYP	37.6213443	-84.7944019	1.239	11/17/2010	1435	STEWARTS			2	2	0	0	CLEAR	DRY	N	ANGLE COLLISION - BOTH VEHICLES GOING STRAIGHT	ANGLE	STRAIGHT & LEVEL	DAYLIGHT	N
11013942	U50127B		DANVILLE	BYP	37.6213588	-84.794431	1.241	6/29/2010	1740		STEWARTS	STEWARTS	2	2	0	0	CLEAR	DRY	N	REAR END IN TRAFFIC LANES BOTH VEHICLES MOVING	REAR END	STRAIGHT & LEVEL	DAYLIGHT	N
10025367	U50127B		DANVILLE	BYP	37.6213511	-84.7944617	1.241	11/22/2010	824	STEWARTS			2	2	0	0	CLEAR	DRY	N	REAR END - ONE VEHICLE STOPPED	REAR END	STRAIGHT & LEVEL	DAYLIGHT	N
10009694	U50127B		DANVILLE	BYP	37.6213405	-84.7943987	1.241	5/8/2010	1232	STEWARTS			2	2	0	0	CLEAR	DRY	N	ANGLE COLLISION - BOTH VEHICLES GOING STRAIGHT	ANGLE	STRAIGHT & LEVEL	DAYLIGHT	N
12007628	U50127B		DANVILLE	BYP	37.62122	-84.7943693	1.246	4/5/2012	1349	STEWARTS			2	2	0	2	CLEAR	DRY	N	ANGLE COLLISION - ONE VEHICLE TURNING LEFT	ANGLE	STRAIGHT & LEVEL	DAYLIGHT	N
12025347	U50127B		DANVILLE	BYP	37.6215157	-84.7942395	1.247	11/16/2012	1222		STEWARTS	STEWARTS	2	2	0	0	CLEAR	DRY	N	REAR END IN TRAFFIC LANES BOTH VEHICLES MOVING	REAR

LOCAL CODE	ROADWAY NUMBER	BLOCK/ HOUSE #	ROADWAY NAME	ROADWAY SUFFIX	GPS LATITUDE DECIMAL	GPS LONGITUDE DECIMAL	MILEPOINT DERIVED	COLLISION DATE	COLLISION TIME	INTERSECTION ROADWAY NAME	BETWEEN STREET ROADWAY NAME 1	BETWEEN STREET ROADWAY NAME 2	UNITS INVOLVED	MOTOR VEHICLES INVOLVED	KILLED	INJURED	WEATHER	ROADWAY CONDITION	HIT & RUN INDICATOR	DIRECTIONAL ANALYSIS	MANNER OF COLLISION	ROADWAY CHARACTER	LIGHT CONDITION	SECONDARY COLLISION INDICATOR
12017113	U501278		DANVILLE	BYP	37.6213873	-84.7545053	1.254	7/28/2012	1647		STEWARTS	STEWARTS	2	2	0	0	CLEAR	DRY	N	REAR END IN TRAFFIC LANES BOTH VEHICLES MOVING	REAR END	STRAIGHT & LEVEL	DAYLIGHT	N
12000995	U501278		DANVILLE	BYP	37.6215044	-84.7945053	1.256	1/13/2012	1652		STEWARTS	STEWARTS	2	2	0	0	CLOUDY	DRY	N	SIDESWIPE COLLISION - SAME DIRECTION	SIDESWIPE-SAME DIRECTION	STRAIGHT & LEVEL	DAYLIGHT	N
10000012	U501278		DANVILLE	BYP	37.6218841	-84.7944154	1.275	4/30/2010	1456		STEWARTS	STEWARTS	2	2	0	0	CLEAR	DRY	N	SIDESWIPE COLLISION - SAME DIRECTION	SIDESWIPE-SAME DIRECTION	STRAIGHT & LEVEL	DAYLIGHT	N
12027341	U501278		DANVILLE	BYP	37.6219558	-84.7946949	1.286	12/18/2012	1819		STEWARTS	STEWARTS	2	2	0	0	CLOUDY	DRY	N	REAR END IN TRAFFIC LANES BOTH VEHICLES MOVING	REAR END	STRAIGHT & LEVEL	DARK-HWY LIGHTED/OFF	N
10042423	U501278		DANVILLE	BYP	37.6222114	-84.7948141	1.304	11/5/2010	1750		STEWARTS	STEWARTS	2	2	0	0	CLEAR	DRY	N	REAR END IN TRAFFIC LANES BOTH VEHICLES MOVING	REAR END	STRAIGHT & LEVEL	DAYLIGHT	N
11027650	U501278		DANVILLE	BYP	37.622192	-84.7949201	1.314	12/31/2011	209		STEWARTS	STEWARTS	1	1	0	0	CLEAR	DRY	N	COLLISION WITH ANIMAL	SINGLE VEHICLE	STRAIGHT & LEVEL	DARK-HWY NOT LIGHTED	N
10001183	U501278		DANVILLE	BYP	37.6224223	-84.7946709	1.315	1/17/2010	731		STEWARTS	STEWARTS	2	2	0	0	RAINING	WET	N	1 VEHICLE ENTERING/LEAVING ENTRANCE	ANGLE	STRAIGHT & LEVEL	DAWN	N
12021039	U501278		DANVILLE	BYP	37.6224217	-84.7948815	1.32	9/14/2012	1613		STEWARTS	STEWARTS	2	2	0	0	CLEAR	DRY	N	REAR END IN TRAFFIC LANES BOTH VEHICLES MOVING	REAR END	STRAIGHT & LEVEL	DAYLIGHT	N
11018124	U501278	1856	DANVILLE	BYP	37.6228851	-84.7952169	1.357	8/25/2011	1200		STEWARTS	STEWARTS	2	2	0	2	CLEAR	DRY	N	REAR END IN TRAFFIC LANES BOTH VEHICLES MOVING	REAR END	STRAIGHT & LEVEL	DAYLIGHT	N
11001223	U501278		DANVILLE	BYP	37.6232409	-84.7950332	1.376	1/20/2011	1800	STEWARTS			1	1	0	0	BLOWING SAND/SOIL/DIRT/SNOW	SNOW/SLUSH	N	NON-COLLISION OBJECT COLLISION	SINGLE VEHICLE	CURVE & GRADE	DARK-HWY NOT LIGHTED	N
10014095	U501278		DANVILLE	BYP	37.6235868	-84.7951896	1.401	7/1/2010	1835		STEWARTS	STEWARTS	2	2	0	0	CLEAR	DRY	N	REAR END IN TRAFFIC LANES BOTH VEHICLES MOVING	REAR END	STRAIGHT & LEVEL	DAYLIGHT	N
10026799	U501278		DANVILLE	BYP	37.6236974	-84.7955048	1.414	12/15/2010	904		STEWARTS	STEWARTS	2	2	0	0	CLOUDY	WET	N	SIDESWIPE COLLISION - SAME DIRECTION	SIDESWIPE-SAME DIRECTION	CURVE & LEVEL	DAYLIGHT	N
11021456	U501278		DANVILLE	BYP	37.6239478	-84.7953991	1.429	10/7/2011	1219	STEWARTS			1	1	0	0	CLEAR	DRY	N	COLLISION WITH FIXED OBJECT IN INTERSECTION - FIRST EVENT COLLISION 09 - 32	SINGLE VEHICLE	STRAIGHT & LEVEL	DAYLIGHT	N
10003932	U501278		DANVILLE	BYP	37.6252257	-84.7959317	1.493	5/3/2010	1111		STEWARTS	LEBANON	2	2	0	0	CLEAR	DRY	N	REAR END IN TRAFFIC LANES BOTH VEHICLES MOVING	REAR END	STRAIGHT & LEVEL	DAYLIGHT	N
11020810	U501278		DANVILLE	BYP	37.6244833	-84.79605	1.478	2/8/2010	1310	STEWARTS		STEWARTS	2	2	0	0	RAINING	SNOW/SLUSH	N	REAR END - OTHER	REAR END	STRAIGHT & LEVEL	DAYLIGHT	N
10011876	U501278		DANVILLE	BYP	37.6264483	-84.7967841	1.62	6/4/2010	1600		LEBANON	STEWARTS	3	3	0	0	CLEAR	DRY	N	REAR END IN TRAFFIC ONE VEHICLE STOPPED	REAR END	STRAIGHT & LEVEL	DAYLIGHT	N
10021476	U501278		DANVILLE	BYP	37.6268223	-84.7969185	1.648	9/30/2010	2040		LEBANON	STEWARTS	1	1	0	0	CLEAR	DRY	N	RAN OFF ROADWAY (1 VEHICLE WITH/EARTH EMBANKMENT/DITCH)	SINGLE VEHICLE	STRAIGHT & LEVEL	DARK-HWY LIGHTED/OFF	N
12014227	U501278		DANVILLE	BYP	37.6272114	-84.7967618	1.67	6/25/2012	540		LEBANON	STEWARTS	1	1	0	0	CLEAR	DRY	N	COLLISION WITH FIXED OBJECT NON - INTERSECTION - FIRST EVENT COLLISION 09 - 32 EXCLUDING 16	SINGLE VEHICLE	STRAIGHT & LEVEL	DAWN	N
10025524	U501278		DANVILLE	BYP	37.6273279	-84.7968842	1.68	11/24/2010	1646		LEBANON	STEWARTS	3	3	0	0	RAINING	WET	N	REAR END IN TRAFFIC LANES BOTH VEHICLES MOVING	REAR END	STRAIGHT & LEVEL	DAYLIGHT	N
11024200	U501278		DANVILLE	BYP	37.6282035	-84.7975523	1.75	11/12/2011	2015		LEBANON	STEWARTS	1	1	0	0	CLOUDY	DRY	N	COLLISION WITH ANIMAL	SINGLE VEHICLE	STRAIGHT & LEVEL	DARK-HWY NOT LIGHTED	Y
11007892	U501278		DANVILLE	BYP	37.6284171	-84.7973555	1.76	4/22/2011	1756		LEBANON	STEWARTS	2	2	0	0	CLEAR	DRY	N	SIDESWIPE COLLISION - SAME DIRECTION	SIDESWIPE-SAME DIRECTION	STRAIGHT & LEVEL	DAYLIGHT	N
11025735	U501278		DANVILLE	BYP	37.6287415	-84.7975219	1.785	12/5/2011	1615		LEBANON	STEWARTS	2	2	0	0	RAINING	WET	N	OTHER ROADWAY OR MID-BLOCK COLLISION	REAR END	STRAIGHT & LEVEL	DUSK	N
12004811	U501278		DANVILLE	BYP	37.6288946	-84.7975936	1.796	3/1/2012	1240		LEBANON	STEWARTS	2	2	0	0	CLEAR	DRY	N	SIDESWIPE COLLISION - SAME DIRECTION	SIDESWIPE-SAME DIRECTION	STRAIGHT & LEVEL	DAYLIGHT	N
11027090	U501278		DANVILLE	BYP	37.6289195	-84.7976137	1.798	11/7/2011	1148		LEBANON	STEWARTS	2	2	0	0	CLEAR	DRY	N	OTHER ROADWAY OR MID-BLOCK COLLISION	REAR END	STRAIGHT & LEVEL	DAYLIGHT	N
12006055	U501278		DANVILLE	BYP	37.6289348	-84.7976122	1.799	3/16/2012	1318	LEBANON			2	2	0	0	RAINING	WET	N	REAR END - ONE VEHICLE STOPPED	REAR END	STRAIGHT & LEVEL	DAYLIGHT	N
12004715	U501278		DANVILLE	BYP	37.6289493	-84.7976139	1.8	2/29/2012	800	LEBANON			2	2	0	0	CLOUDY	DRY	N	REAR END - OTHER	REAR END	STRAIGHT & LEVEL	DAYLIGHT	N
12009305	U501278		DANVILLE	BYP	37.6289645	-84.7976251	1.801	4/25/2012	1955	LEBANON			2	2	0	0	CLOUDY	DRY	N	REAR END - OTHER	REAR END	STRAIGHT & LEVEL	DAYLIGHT	N
10018176	U501278		DANVILLE	BYP	37.6289971	-84.7976299	1.802	8/22/2010	1542	LEBANON			2	2	0	0	CLEAR	DRY	N	REAR END - OTHER	REAR END	STRAIGHT & LEVEL	DAYLIGHT	N
10025031	U501278		DANVILLE	BYP	37.6288771	-84.7978924	1.802	11/17/2010	1117	LEBANON			2	2	0	0	CLOUDY	DRY	N	REAR END - OTHER	REAR END	STRAIGHT & LEVEL	DAYLIGHT	N
10026399	U501278		DANVILLE	BYP	37.6288847	-84.7978357	1.802	12/9/2010	924	LEBANON			2	2	0	1	CLEAR	DRY	N	ANGLE COLLISION - BOTH VEHICLES GOING STRAIGHT	ANGLE	STRAIGHT & LEVEL	DAYLIGHT	N
11006376	U501278		DANVILLE	BYP	37.6288848	-84.7978339	1.802	4/4/2011	1620	LEBANON			2	2	0	0	RAINING	WET	N	ANGLE COLLISION - ONE VEHICLE TURNING LEFT	ANGLE	STRAIGHT & LEVEL	DAYLIGHT	N
11013596	U501278		DANVILLE	BYP	37.6289741	-84.7979299	1.802	8/11/2011	1811	LEBANON			2	2	0	0	CLEAR	DRY	N	REAR END - OTHER	REAR END	STRAIGHT & LEVEL	DAYLIGHT	N
11006584	U501278		DANVILLE	BYP	37.6289927	-84.79764	1.803	4/7/2011	1442	LEBANON			2	2	0	0	CLEAR	DRY	N	SIDESWIPE-SAME DIRECTION	SIDESWIPE-SAME DIRECTION	STRAIGHT & LEVEL	DAYLIGHT	N
11000286	U501278		DANVILLE	BYP	37.6289929	-84.7976352	1.803	5/10/2011	1254	LEBANON			2	2	0	0	CLEAR	DRY	N	ANGLE COLLISION - BOTH VEHICLES GOING STRAIGHT	ANGLE	STRAIGHT & LEVEL	DAYLIGHT	N
10014176	U501278		DANVILLE	BYP	37.6289192	-84.7978506	1.805	7/2/2010	1704		LEBANON	DAVCO	2	2	0	0	CLEAR	DRY	N	REAR END IN TRAFFIC LANES BOTH VEHICLES MOVING	REAR END	STRAIGHT & LEVEL	DAYLIGHT	N
10011269	U501278		DANVILLE	BYP	37.6289423	-84.7978525	1.806	5/28/2010	1659		LEBANON	DAVCO	2	2	0	0	CLEAR	DRY	N	REAR END IN TRAFFIC ONE VEHICLE STOPPED	REAR END	STRAIGHT & LEVEL	DAYLIGHT	N
12001274	U501278		DANVILLE	BYP	37.6290041	-84.7979541	1.812	1/17/2012	1643	LEBANON			2	2	0	0	CLEAR	WET	N	REAR END - OTHER	REAR END	STRAIGHT & LEVEL	DAYLIGHT	N
10026413	U501278		DANVILLE	BYP	37.6290324	-84.7979107	1.813	12/9/2010	1330	LEBANON			2	2	0	0	CLEAR	DRY	N	REAR END - ONE VEHICLE STOPPED	REAR END	STRAIGHT & LEVEL	DAYLIGHT	N
10008338	U501278		DANVILLE	BYP	37.6290354	-84.7979612	1.814	4/21/2010	1700	LEBANON			2	2	0	0	CLEAR	DRY	N	REAR END - ONE VEHICLE STOPPED	REAR END	STRAIGHT & LEVEL	DAYLIGHT	N
12017029	U501278		DANVILLE	BYP	37.6291594	-84.7979708	1.815	10/23/2012	1346	LEBANON			2	2	0	0	CLEAR	DRY	N	SIDESWIPE-SAME DIRECTION	SIDESWIPE-SAME DIRECTION	STRAIGHT & LEVEL	DAYLIGHT	N
10024113	U501278		DANVILLE	BYP	37.6291645	-84.7977071	1.816	11/4/2010	734		DAVCO	LEBANON	2	2	0	0	CLOUDY	WET	N	SIDESWIPE COLLISION - SAME DIRECTION	SIDESWIPE-SAME DIRECTION	STRAIGHT & LEVEL	DAWN	N
1001605	U501278		DANVILLE	BYP	37.6291468	-84.7979531	1.821	2/12/2010	808	LEBANON			2	2	0	0	CLEAR	DRY	N	REAR END - ONE VEHICLE STOPPED	REAR END	STRAIGHT & LEVEL	DAYLIGHT	N
10007417	U501278		DANVILLE	BYP	37.6291495	-84.7979591	1.824	4/9/2010	2115		DAVCO	LEBANON	2	2	0	0	CLEAR	DRY	N	REAR END IN TRAFFIC LANES BOTH VEHICLES MOVING	REAR END	STRAIGHT & LEVEL	DARK-HWY LIGHTED/ON	N
11013357	U501278		DANVILLE	BYP	37.629332	-84.7980711	1.825	8/28/2011	1625		LEBANON	DAVCO	2	2	0	0	CLEAR	DRY	N	REAR END IN TRAFFIC LANES BOTH VEHICLES MOVING	REAR END	STRAIGHT & LEVEL	DAYLIGHT	N
11000886	U501278		DANVILLE	BYP	37.6296193	-84.7978522	1.848	1/15/2011	1815		LEBANON	DAVCO	1	1	0	0	CLOUDY	DRY	N	RAN OFF ROADWAY (1 VEHICLE WITH/EARTH EMBANKMENT/DITCH)	SINGLE VEHICLE	STRAIGHT & LEVEL	DARK-HWY NOT LIGHTED	N
12007206	U501278		DANVILLE	BYP	37.6295569	-84.7982171	1.852	12/17/2012	1220	LEBANON			3	3	0	0	CLEAR	DRY	Y	REAR END - OTHER	REAR END	STRAIGHT & LEVEL	DAYLIGHT	Y
11019135	U501278		DANVILLE	BYP	37.6298444	-84.7982175	1.871	9/6/2011	1440		LEBANON	DAVCO	2	2	0	1	CLOUDY	DRY	N	REAR END IN TRAFFIC ONE VEHICLE STOPPED	REAR END	STRAIGHT & LEVEL	DAYLIGHT	N
12002028	U501278		DANVILLE	BYP	37.632641	-84.7995401	2.076	9/5/2012	1735		DAVCO	LEBANON	2	2	0	0	CLOUDY	DRY	N	SIDESWIPE COLLISION - SAME DIRECTION	SIDESWIPE-SAME DIRECTION	STRAIGHT & LEVEL	DAYLIGHT	N
10000526	U501278		DANVILLE	BYP	37.6319811	-84.8001995	2.174	1/2/2010	1850	LEBANON	DAVCO	DAVCO	1	1	0	0	CLEAR	DRY	N	COLLISION WITH ANIMAL	SINGLE VEHICLE	STRAIGHT & LEVEL	DARK-HWY LIGHTED/OFF	N
11004603	U501278		DANVILLE	BYP	37.6396567	-84.8024595	2.582	3/11/2011	804		DAVCO	LEBANON	1	1	0	0	CLEAR	DRY	N	RAN OFF ROADWAY (1 VEHICLE WITH/EARTH EMBANKMENT/DITCH)	SINGLE VEHICLE	CURVE & GRADE	DAYLIGHT	N
11000801	U501278		DANVILLE	BYP	37.6398828	-84.8023468	2.597	1/15/2011	1631		DAVCO	LEBANON	2	2	0	0	CLEAR	DRY	N	VEHICLE BACKING	BACKING	STRAIGHT & LEVEL	DAYLIGHT	N
10015792	U501278		DANVILLE	BYP	37.640693	-84.8026575	2.653	7/23/2010	1111	LEBANON			2	2	0	0	CLEAR	DRY	N	REAR END - ONE VEHICLE STOPPED	REAR END	STRAIGHT & LEVEL	DAYLIGHT	N
12022836	U501278		DANVILLE	BYP	37.642435	-84.8025238	2.773	10/9/2012	1539		DAVCO	INGLESIDE	1	1	0	1	CLEAR	DRY	N	RAN OFF ROADWAY (1 VEHICLE WITH/EARTH EMBANKMENT/DITCH)	SINGLE VEHICLE	CURVE & LEVEL	DAYLIGHT	N
10024691	U501278		DANVILLE	BYP	37.6431689	-84.8025708	2.824	11/12/2010	1455		DAVCO	INGLESIDE	2	2	0	0	CLEAR	DRY	N	SIDESWIPE COLLISION - SAME DIRECTION	SIDESWIPE-SAME DIRECTION	STRAIGHT & LEVEL	DAYLIGHT	N
11002496	U501278		DANVILLE	BYP	37.6432968	-84.8026469	2.833	2/8/2011	1449		DAVCO	INGLESIDE	2	2	0	0	BLOWING SAND/SOIL/DIRT/SNOW	SNOW/SLUSH	N	SIDESWIPE COLLISION - SAME DIRECTION	SIDESWIPE-SAME DIRECTION	STRAIGHT & LEVEL	DAYLIGHT	N
10026854	U501278		DANVILLE	BYP	37.6439819	-84.8026744	2.88	12/15/2010	2108		DAVCO	INGLESIDE	2	2	0	1	BLOWING SAND/SOIL/DIRT/SNOW	WET	N	SIDESWIPE COLLISION - SAME DIRECTION	SIDESWIPE-SAME DIRECTION	STRAIGHT & LEVEL	DARK-HWY LIGHTED/OFF	N
11001997	U501278		DANVILLE	BYP	37.6446789	-84.802939	2.929	2/12/2011	1220	INGLESIDE			1	1	0	0	CLEAR	DRY	N	ANGLE COLLISION - ONE VEHICLE TURNING LEFT	ANGLE	STRAIGHT & LEVEL	DAYLIGHT	N
12012666	U501278		DANVILLE	BYP	37.6447414	-84.802963	2.933	6/5/2012	1450	SUMMIT			2	2	0	0	CLEAR	DRY	N	ANGLE COLLISION - ONE VEHICLE TURNING LEFT	ANGLE	STRAIGHT & LEVEL	DAYLIGHT	N
12014887	U501278		DANVILLE	BYP	37.6447461	-84.8029627	2.933	7/2/2012	1046		DAVCO	SUMMIT	3	2	0	0	CLEAR	DRY	N	OTHER ROADWAY OR MID-BLOCK COLLISION	OPPOSING LEFT TURN	STRAIGHT & LEVEL	DAYLIGHT	N
12026538	U501278		DANVILLE	BYP	37.6447462	-84.8029678	2.933	12/6/2012	1513	INGLESIDE			2	2	0	0	CLOUDY	DRY	N	REAR END - BOTH VEHICLES GOING STRAIGHT	REAR END	STRAIGHT & LEVEL	DAYLIGHT	N
10024912	U501278		DANVILLE	BYP	37.6447755	-84.8029733	2.934	11/23/2010	1421	INGLESIDE			2	2	0	0	CLEAR	DRY	N	ANGLE COLLISION - BOTH VEHICLES GOING STRAIGHT	ANGLE	STRAIGHT & GRADE	DAYLIGHT	N
11000879	U501278		DANVILLE	BYP	37.644765	-84.8029495	2.935	1/15/2011	1553	INGLESIDE			2	2	0	1	CLEAR	DRY	N	ANGLE COLLISION - BOTH VEHICLES GOING STRAIGHT	ANGLE	STRAIGHT & HILLCREST	DAYLIGHT	N
11012241	U501278		DANVILLE	BYP	37.6446813	-84.8027833	2.949	10/4/2011	1252		PERRYVILLE	INGLESIDE	2	2	0	0	CLEAR	DRY	N	SIDESWIPE COLLISION - SAME DIRECTION	SIDESWIPE-SAME DIRECTION	STRAIGHT & LEVEL	DAYLIGHT	N
11017427	U501278		DANVILLE	BYP	37.6457486	-84.8029443	3.002	8/16/2011	1830		DANVILLE	INGLESIDE	2	2	0	0	CLEAR	DRY	N	REAR END IN TRAFFIC LANES BOTH VEHICLES MOVING	REAR END	STRAIGHT & LEVEL	DAYLIGHT	N
11004438	U501278		DANVILLE	BYP	37.6461853	-84.8028232	3.032	5/12/2011	755		PERRYVILLE	INGLESIDE	2	2	0	0	CLEAR	DRY	N	REAR END IN TRAFFIC LANES BOTH VEHICLES MOVING	REAR END	STRAIGHT & LEVEL	DAYLIGHT	N
11023426	U501278		DANVILLE	BYP	37.6482412	-84.8029185	3.16	11/2/2011	1108	PERRYVILLE			2	2	0	0	CLEAR	DRY	N	REAR END - OTHER	REAR END	STRAIGHT & LEVEL	DAYLIGHT	N
10005246	U501278		DANVILLE	BYP	37.6482174	-84.8029383	3.172	3/11/2010	1427		PERRYVILLE	INGLESIDE	2	2	0	0	CLEAR	DRY	N	REAR END IN TRAFFIC ONE VEHICLE STOPPED	REAR END	STRAIGHT & LEVEL	DAYLIGHT	N
11022912	U501278		DANVILLE	BYP	37.6484042	-84.8029594	3.185	10/26/2011	1645	PERRYVILLE			2	2	0	0	CLOUDY	WET	N	REAR END - OTHER	REAR END	STRAIGHT & LEVEL	DAYLIGHT	N
12024692	U501278		DANVILLE	BYP	37.6484474	-84.8029007	3.188	11/12/2012	1615	PERRYVILLE			2	2	0	0	CLEAR	DRY	N	REAR END - OTHER	REAR END	STRAIGHT & GRADE	DAYLIGHT	N
12014629	U501278		DANVILLE	BYP	37.6484354	-84.8029258	3.188	6/25/2012	1445		PERRYVILLE	INGLESIDE	2	2	0	0	CLEAR	DRY	N	OTHER ROADWAY OR MID-BLOCK COLLISION	REAR END	STRAIGHT & LEVEL	DAYLIGHT	N
12004533	U501278		DANVILLE	BYP	37.6485235	-84.8029053	3.194	3/22/2012	1302	PERRYVILLE			2	2	0	0	CLEAR	DRY	N	REAR END - OTHER	REAR END	STRAIGHT & LEVEL	DAYLIGHT	N
11016126	U501278		DANVILLE	BYP	37.6485422	-84.8029634	3.195	8/1/2011	1601		INGLESIDE	PERRYVILLE	2	2	0	0	CLEAR	DRY	N	REAR END IN TRAFFIC LANES BOTH VEHICLES MOVING	REAR END	STRAIGHT & LEVEL	DAYLIGHT	N
11019997	U501278		DANVILLE	BYP	37.6485515	-84.8031667	3.195	9/17/2011	1400	PERRYVILLE			2	2	0	0	CLEAR	DRY	N	ANGLE COLLISION - BOTH VEHICLES GOING STRAIGHT	ANGLE	STRAIGHT & LEVEL	DAYLIGHT	N
10017866	U501278		DANVILLE	BYP	37.648563	-84.8031853	3.196	8/18/2010	1520	PERRYVILLE			2	2	0	0	RAINING	WET	N	REAR END - ONE VEHICLE STOPPED	REAR END	STRAIGHT & LEVEL	DAYLIGHT	N
10021918	U501278		DANVILLE	BYP	37.6485615	-84.8031849	3.196	10/6/2010	1505	PERRYVILLE			2	2	0	0	CLEAR	DRY	N	SIDESWIPE-SAME DIRECTION	SIDESWIPE-SAME DIRECTION	STRAIGHT & LEVEL	DAYLIGHT	N
11006215	U501278		DANVILLE	BYP	37.6485591	-84.802964	3.196	4/2/2011	2010	PERRYVILLE			2	2	0	0	CLEAR	DRY	Y	ANGLE COLLISION - OTHER	ANGLE	STRAIGHT & LEVEL	DAYLIGHT	N
11006247	U501278		DANVILLE	BYP	37.6485593	-84.8029677	3.196	4/3/2011	1251	PERRYVILLE			2	2	0	0	CLOUDY	DRY	N	ANGLE COLLISION - BOTH VEHICLES GOING STRAIGHT	ANGLE	STRAIGHT & LEVEL	DAYLIGHT	N
11001261	U501278		DANVILLE	BYP	37.6485554	-84.8029553	3.196	5/22/2011	1348	PERRYVILLE			2	2	0	0	CLEAR	DRY	N	REAR END - ONE VEHICLE STOPPED	REAR END	STRAIGHT & LEVEL	DAYLIGHT	N
12020063	U501278		DANVILLE	BYP	37.6485578	-84.8029638	3.196	9/2/2012	1725	PERRYVILLE			2	2	0	0	CLEAR	DRY	N	ANGLE COLLISION - BOTH VEHICLES GOING STRAIGHT	ANGLE	STRAIGHT & LEVEL	DAYLIGHT	N
12021565	U501278		DANVILLE	BYP	37.648554	-84.8029637	3.196	9/21/2012	1021		PERRYVILLE	INGLESIDE	2	2	0	0	CLEAR	DRY	N	REAR END IN TRAFFIC ONE VEHICLE STOPPED	REAR END	STRAIGHT & LEVEL	DAYLIGHT	N
10001205	U501278		DANVILLE	BYP	37.648572	-84.8031657	3.197	1/27/2010	1532	PERRYVILLE			2	2	0	0	RAINING	WET	N	ANGLE COLLISION - ONE VEHICLE TURNING LEFT	ANGLE	STRAIGHT & LEVEL	DAYLIGHT	N
11014870	U501278		DANVILLE	BYP	37.6485696	-84.8031855	3.197	7/16/2011	1657	PERRYVILLE			2	2	0	0	CLEAR	DRY	N	OPPOSING LEFT TURN	OPPOSING LEFT TURN	STRAIGHT & LEVEL	DAYLIGHT	N
11013231	U501278		DANVILLE	BYP	37.6486147	-84.8029951	3.2	8/2/2011	1512	PERRYVILLE			2	2	0	0	CLEAR	DRY	N	ANGLE COLLISION - ONE VEHICLE TURNING LEFT	ANGLE	STRAIGHT & LEVEL	DAYLIGHT	N
11000220	U501278		DANVILLE	BYP	37.6486578	-84.80118	3.203	1/4/2011	741	CITATION	PERRYVILLE		2	2	0	0	CLEAR	DRY	N	REAR END IN TRAFFIC LANES BOTH VEHICLES MOVING	REAR END	STRAIGHT & LEVEL	DAYLIGHT	N
12009353	U501278		DANVILLE	BYP	37.6485896	-84.8032161	3.21	4/26/2012	1315	PERRYVILLE			2	2	0	0	CLEAR	DRY	N	REAR END - OTHER	REAR END	STRAIGHT & LEVEL	DAYLIGHT	N
12012132	U501278		DANVILLE	BYP	37.648854	-84.801193	3.22	9/16/2012	1845		CITATION	PERRYVILLE	2	2	0	0	CLEAR	DRY	N	REAR END IN TRAFFIC LANES BOTH VEHICLES MOVING	REAR END	STRAIGHT & LEVEL	DAYLIGHT	N
11007880	U501278		DANVILLE	BYP	37.6535476	-84.8015459	3.55	4/22/2011	1519		CITATION	PERRYVILLE	2	2	0	0	CLOUDY	DRY	N	REAR END IN TRAFFIC ONE VEHICLE STOPPED	REAR END	CURVE & LEVEL	DAYLIGHT	N
10011651	U501278		DANVILLE	BYP	37.6537429	-84.8016163	3.557	6/2/2010	2214	CITATION			2	2	0	1	CLEAR	DRY	N	ANGLE COLLISION - BOTH VEHICLES GOING STRAIGHT	ANGLE	CURVE & LEVEL	DARK-HWY LIGHTED/ON	N
10024682	U501278		DANVILLE	BYP	37.6536304	-84.8014634	3.557	11/12/2010	1218	CITATION			2	2	0	0	CLEAR	DRY	N	ANGLE COLLISION - BOTH VEHICLES GOING STRAIGHT	REAR END	STRAIGHT & GRADE	DAYLIGHT	N
10006586	U501278		DANVILLE	BYP	37.6537108	-84.8016446	3.56	3/29/2010	1722	CITATION			2	2	0	0	CLOUDY	DRY	Y	ANGLE COLLISION - ONE VEHICLE TURNING LEFT	ANGLE	STRAIGHT & LEVEL	DAYLIGHT	N
12023694	U501278		DANVILLE	BYP	37.6537005	-84.8015931	3.56	10/22/2012	754	CITATION			2	2	0	2	RAINING	WET	N	OPPOSING LEFT TURN	OPPOSING LEFT TURN	STRAIGHT & LEVEL	DAYLIGHT	Y
11016030	U501278		DANVILLE	BYP	37.6537176	-84.8016502	3.561	7/31/2011	1049	CITATION			2	2	0	0	CLEAR	DRY	N	ANGLE COLLISION - BOTH VEHICLES GOING STRAIGHT	ANGLE	CURVE & LEVEL	DAYLIGHT	N
10020671	U501278		DANVILLE	BYP	37.6536601	-84.8014414	3.571	9/26/2011	1400	CITATION			2	2	0	1	CLEAR	DRY	N	OPPOSING LEFT TURN	OPPOSING LEFT TURN	STRAIGHT & LEVEL	DAYLIGHT	N
10014462	U501278		DANVILLE	BYP	37.6555095	-84.7995593	3.743	7/31/2010	1023	MAN O WAR			2	2	0	5	CLEAR	DRY	N	OPPOSING LEFT TURN	OPPOSING LEFT TURN	STRAIGHT & LEVEL	DAYLIGHT	N
11003197	U501278		DANVILLE	BYP	37.655358	-84.7995142	3.744	2/17/2011	1552	FAIRGROUNDS			3	3	0	2	CLEAR	DRY	N	REAR END - ONE VEHICLE STOPPED	REAR END	STRAIGHT & LEVEL	DAYLIGHT	Y
12026041	U501278		DANVILLE	BYP	37.6553614	-84.7991618	3.744	11/28/2012	1549	MAN O WAR			2	2	0	0	CLEAR	DRY	N	REAR END - ONE VEHICLE STOPPED	REAR END	STRAIGHT & GRADE	DAYLIGHT	N
12002023	U501278		DANVILLE	BYP	37.6553743	-84.7991325	3.745	1/26/2012	759	MAN O WAR			2	2	0	0	CLOUDY	WET	N	ANGLE COLLISION - BOTH VEHICLES GOING STRAIGHT	ANGLE	STRAIGHT & LEVEL	DAYLIGHT	N
10009003	U501278		DANVILLE	BYP	37.6553805	-84.7991242	3.746	4/30/2010	1242	MAN O WAR			2

LOCAL CODE	ROADWAY NUMBER	BLOCK/ HOUSE #	ROADWAY NAME	ROADWAY SUFFIX	GPS LATITUDE DECIMAL	GPS LONGITUDE DECIMAL	MILEPOINT DERIVED	COLLISION DATE	COLLISION TIME	INTERSECTION ROADWAY NAME	BETWEEN STREET ROADWAY NAME 1	BETWEEN STREET ROADWAY NAME 2	UNITS INVOLVED	MOTOR VEHICLES INVOLVED	KILLED	INJURED	WEATHER	ROADWAY CONDITION	HIT & RUN INDICATOR	DIRECTIONAL ANALYSIS	MANNER OF COLLISION	ROADWAY CHARACTER	LIGHT CONDITION	SECONDARY COLLISION INDICATOR
	US0150		PERRYVILLE	RD	37.6484865	-84.8394874	10.317	4/20/2010	1005				1	1	0	0	CLOUDY	DRY	N	RAN OFF ROADWAY (1 VEHICLE WITH/EARTH EMBANKMENT/DITCH)	SINGLE VEHICLE	STRAIGHT & GRADE	DAYLIGHT	N
Dec-89	US0150		PERRYVILLE	RD	37.6481758	-84.8339768	10.62	3/24/2012	635				1	1	0	0	CLOUDY	DRY	N	RAN OFF ROADWAY (1 VEHICLE WITH/EARTH EMBANKMENT/DITCH)	SINGLE VEHICLE	STRAIGHT & GRADE	DARK-HWY NOT LIGHTED	N
0710-19142	US0150	3341	PERRYVILLE	RD	37.6480463	-84.8297063	10.854	10/30/2010	1600				4	4	1	4	CLEAR	DRY	N	SIDESWIPE COLLISION - OPPOSITE DIRECTION	SIDESWIPE-OPPOSITE DIRECTION	STRAIGHT & LEVEL	DAYLIGHT	N
020212-S	US0150		PERRYVILLE	RD	37.6480516	-84.8270442	11	2/2/2012	1910	DALES	NANCY		1	1	0	0	CLOUDY	WET	Y	COLLISION WITH FIXED OBJECT NON - INTERSECTION - FIRST EVENT COLLISION 09 - 32 EXCLUDING 16	SINGLE VEHICLE	STRAIGHT & LEVEL	DARK-HWY NOT LIGHTED	N
	US0150		PERRYVILLE	RD	37.6480331	-84.8258338	11.066	8/2/2011	924				2	2	0	1	CLEAR	DRY	N	REAR END IN TRAFFIC LANES BOTH VEHICLES MOVING	REAR END	STRAIGHT & LEVEL	DAYLIGHT	N
	US0150		PERRYVILLE	RD	37.6479867	-84.8258116	11.067	4/30/2010	750	NANCY			2	2	0	0	CLEAR	DRY	N	OTHER INTERSECTION COLLISIONS	REAR TO REAR	STRAIGHT & GRADE	DAYLIGHT	N
12025320	US0150		PERRYVILLE	RD	37.6481276	-84.8166666	11.578	11/15/2012	2216	BLUEGRASS	HUGHES		1	1	0	0	CLEAR	DRY	N	COLLISION WITH FIXED OBJECT NON - INTERSECTION - FIRST EVENT COLLISION 09 - 32 EXCLUDING 16	SINGLE VEHICLE	STRAIGHT & LEVEL	DARK-HWY NOT LIGHTED	N
12-123	US0150		PERRYVILLE	RD	37.6492216	-84.8145285	11.698	5/23/2012	357	BLUEGRASS	HUGHES		1	1	0	0	CLEAR	DRY	Y	RAN OFF ROADWAY (1 VEHICLE WITH/EARTH EMBANKMENT/DITCH)	SINGLE VEHICLE	STRAIGHT & LEVEL	DARK-HWY NOT LIGHTED	N
10011154	US0150		PERRYVILLE	RD	37.6482811	-84.8129168	11.788	5/27/2010	758	BLUEGRASS	HUGHES		2	2	0	0	CLEAR	DRY	N	SIDESWIPE COLLISION - SAME DIRECTION	SIDESWIPE-SAME DIRECTION	STRAIGHT & LEVEL	DAYLIGHT	N
12013201	US0150		PERRYVILLE	RD	37.648312	-84.8115614	11.864	6/12/2012	1900	BLUEGRASS			1	1	0	0	CLEAR	DRY	N	COLLISION WITH FIXED OBJECT IN INTERSECTION - FIRST EVENT COLLISION 09 - 32	SINGLE VEHICLE	STRAIGHT & GRADE	DAWN	N
10000361	US0150		PERRYVILLE	RD	37.6483409	-84.8112988	11.879	1/5/2010	1737	BLUEGRASS			2	2	0	1	CLOUDY	DRY	N	REAR END - OTHER	REAR END	STRAIGHT & LEVEL	DUSK	N
12007713	US0150		PERRYVILLE	RD	37.6485107	-84.8051197	11.883	4/6/2012	940	THOROUGHBRED DRIVE CONNECTOR			2	2	0	0	CLEAR	DRY	N	REAR END - OTHER	REAR END	STRAIGHT & LEVEL	DAYLIGHT	N
12026648	US0150		PERRYVILLE	RD	37.6483215	-84.8112257	11.883	12/8/2012	1101	BLUEGRASS			2	2	0	0	RAINING	WET	N	ANGLE COLLISION - ONE VEHICLE TURNING LEFT	ANGLE	STRAIGHT & LEVEL	DAYLIGHT	N
10001214A	US0150		PERRYVILLE	RD	37.648478	-84.8065512	12.134	1/17/2010	1628	BLUEGRASS	BEN ALI DRIVE CONNECTOR		2	2	0	1	RAINING	WET	N	COLLISION WITH PEDESTRIAN NON - INTERSECTION	SINGLE VEHICLE	STRAIGHT & LEVEL	DAYLIGHT	N
10007818	US0150		PERRYVILLE	RD	37.6484771	-84.8064527	12.139	4/15/2010	735	BEN ALI DRIVE CONNECTOR			2	2	0	0	CLEAR	DRY	N	SIDESWIPE-SAME DIRECTION	SIDESWIPE-SAME DIRECTION	STRAIGHT & LEVEL	DAYLIGHT	N
10000844	US0150		PERRYVILLE	RD	37.6484909	-84.8060343	12.162	1/13/2010	800		THOROUGHBRED DRIVE CONNECTOR	BLUEGRASS	3	3	0	0	CLEAR	DRY	N	REAR END IN TRAFFIC ONE VEHICLE STOPPED	REAR END	STRAIGHT & LEVEL	DAWN	Y
11016276	US0150		PERRYVILLE	RD	37.6484811	-84.8057824	12.175	8/4/2011	1355		BEN ALI DRIVE CONNECTOR	BLUEGRASS	2	2	0	0	CLOUDY	WET	N	REAR END IN TRAFFIC ONE VEHICLE STOPPED	REAR END	STRAIGHT & LEVEL	DAYLIGHT	N
1001-1031	US0150	1714	PERRYVILLE	RD	37.6484825	-84.8056873	12.18	5/25/2010	1128				2	2	0	0	CLEAR	DRY	N	1 VEHICLE PARKED POSITION (NOT PARKING LOT/DRIVEWAY)	BACKING	STRAIGHT & LEVEL	DAYLIGHT	N
11015556	US0150		PERRYVILLE	RD	37.6485438	-84.8051697	12.208	7/25/2011	1440	BEN ALI DRIVE CONNECTOR			2	2	0	0	CLEAR	DRY	N	ANGLE COLLISION - ONE VEHICLE TURNING LEFT	ANGLE	STRAIGHT & LEVEL	DAYLIGHT	N
12023436	US0150		PERRYVILLE	RD	37.6485057	-84.8051793	12.208	10/18/2012	1645	BEN ALI DRIVE CONNECTOR			2	2	0	0	CLEAR	DRY	N	REAR END - OTHER	REAR END	STRAIGHT & LEVEL	DAYLIGHT	N
20104292	US0150		PERRYVILLE	RD	37.6485222	-84.8051358	12.21	3/15/2010	2015				2	2	0	0	CLEAR	DRY	N	1 VEHICLE ENTERING/LEAVING ENTRANCE	ANGLE	STRAIGHT & LEVEL	DARK-HWY LIGHTED/ON	N
10012117	US0150		PERRYVILLE	RD	37.6485234	-84.8051332	12.21	6/7/2010	1842	BEN ALI DRIVE CONNECTOR			2	2	0	1	CLOUDY	DRY	N	OPPOSING LEFT TURN	OPPOSING LEFT TURN	STRAIGHT & GRADE	DAYLIGHT	N
11021362	US0150		PERRYVILLE	RD	37.6485214	-84.8051368	12.21	10/6/2011	730	THOROUGHBRED DRIVE CONNECTOR			2	2	0	0	CLEAR	DRY	N	REAR END - OTHER	REAR END	STRAIGHT & LEVEL	DAYLIGHT	N
12006373	US0150		PERRYVILLE	RD	37.6485243	-84.8051363	12.21	3/20/2012	1340	BEN ALI DRIVE CONNECTOR			2	2	0	2	CLEAR	DRY	N	ANGLE COLLISION - BOTH VEHICLES GOING STRAIGHT	ANGLE	STRAIGHT & LEVEL	DAYLIGHT	N
12007710	US0150		PERRYVILLE	RD	37.6485171	-84.805135	12.21	4/6/2012	852	THOROUGHBRED DRIVE CONNECTOR			2	2	0	0	CLEAR	DRY	N	REAR END - OTHER	REAR END	STRAIGHT & LEVEL	DAYLIGHT	N
12018660	US0150		PERRYVILLE	RD	37.6485222	-84.8051317	12.21	8/15/2012	1647		THOROUGHBRED DRIVE CONNECTOR	BEN ALI DRIVE CONNECTOR	1	1	0	0	CLEAR	DRY	N	COLLISION WITH FIXED OBJECT NON - INTERSECTION - FIRST EVENT COLLISION 09 - 32 EXCLUDING 16	SINGLE VEHICLE	STRAIGHT & LEVEL	DAYLIGHT	N
12007189	US0150		PERRYVILLE	RD	37.6485227	-84.8051175	12.211	3/30/2012	1054	THOROUGHBRED DRIVE CONNECTOR			2	2	0	0	CLEAR	DRY	N	OPPOSITE DIRECTION - BOTH VEHICLES GOING STRAIGHT AHEAD	SIDESWIPE-OPPOSITE DIRECTION	STRAIGHT & LEVEL	DAYLIGHT	N
11021387	US0150		PERRYVILLE	RD	37.6485412	-84.8050879	12.213	10/6/2011	1559	THOROUGHBRED DRIVE CONNECTOR			3	3	0	0	CLEAR	DRY	N	REAR END - BOTH VEHICLES GOING STRAIGHT	REAR END	STRAIGHT & LEVEL	DAYLIGHT	Y
12023774	US0150		PERRYVILLE	RD	37.6485321	-84.8050591	12.214	10/23/2012	1520		THOROUGHBRED DRIVE CONNECTOR	DANVILLE	2	2	0	0	CLEAR	DRY	N	REAR END IN TRAFFIC ONE VEHICLE STOPPED	REAR END	STRAIGHT & LEVEL	DAYLIGHT	N
10013833	US0150		PERRYVILLE	RD	37.6485257	-84.8050117	12.217	6/4/2010	756		BEN ALI DRIVE CONNECTOR	DANVILLE	2	2	0	0	CLEAR	DRY	N	REAR END IN TRAFFIC ONE VEHICLE STOPPED	REAR END	STRAIGHT & LEVEL	DAYLIGHT	N
12002021	US0150		PERRYVILLE	RD	37.6485437	-84.8042754	12.257	1/26/2012	733		BEN ALI DRIVE CONNECTOR	DANVILLE	2	2	0	0	CLOUDY	WET	N	REAR END IN TRAFFIC ONE VEHICLE STOPPED	REAR END	STRAIGHT & LEVEL	DAWN	N
10016826	US0150		PERRYVILLE	RD	37.6485717	-84.8042106	12.261	8/5/2010	1700		BEN ALI DRIVE CONNECTOR	DANVILLE	2	2	0	0	CLEAR	DRY	N	REAR END IN TRAFFIC ONE VEHICLE STOPPED	REAR END	STRAIGHT & LEVEL	DAYLIGHT	N
1012950	US0150		PERRYVILLE	RD	37.6485409	-84.8041663	12.263	6/18/2010	1300	DANVILLE			2	2	0	0	BLOWING SAND/SOIL/DIRT/SNOW	DRY	N	REAR END - OTHER	REAR END	STRAIGHT & LEVEL	DAYLIGHT	N
12013345	US0150		PERRYVILLE	RD	37.6485342	-84.8040743	12.268	6/14/2012	1753	DANVILLE			2	2	0	0	CLEAR	DRY	N	REAR END - OTHER	REAR END	STRAIGHT & LEVEL	DAYLIGHT	N
11020229	US0150		PERRYVILLE	RD	37.6485831	-84.8033487	12.308	9/20/2011	1854	DANVILLE			2	2	0	0	CLOUDY	DRY	N	VEHICLE BACKING	BACKING	STRAIGHT & LEVEL	DAYLIGHT	N
11009231	US0150		PERRYVILLE	RD	37.6485543	-84.8033267	12.309	5/16/2011	1830	DANVILLE			2	2	0	0	CLOUDY	DRY	N	REAR END - OTHER	REAR END	STRAIGHT & LEVEL	DAYLIGHT	N
12019861	US0150		PERRYVILLE	RD	37.6485588	-84.8033174	12.31	8/30/2012	915	DANVILLE			3	3	0	0	CLEAR	DRY	N	REAR END - ONE VEHICLE STOPPED	REAR END	STRAIGHT & LEVEL	DAYLIGHT	N
12021651	US0150		PERRYVILLE	RD	37.6485765	-84.8032788	12.312	9/22/2012	1200	DANVILLE			2	2	0	0	CLEAR	DRY	N	REAR END - OTHER	REAR END	STRAIGHT & LEVEL	DAYLIGHT	N
11004770	US0150		PERRYVILLE	RD	37.6485601	-84.803213	12.315	3/13/2011	853	DANVILLE			2	2	0	0	CLEAR	DRY	N	REAR END - ONE VEHICLE STOPPED	REAR END	STRAIGHT & LEVEL	DAYLIGHT	N
12005546	US0150		PERRYVILLE	RD	37.6485591	-84.8032034	12.316	3/10/2012	801	DANVILLE			2	2	0	0	CLEAR	DRY	N	REAR END - ONE VEHICLE STOPPED	REAR END	STRAIGHT & LEVEL	DAYLIGHT	N
12014433	US0150		PERRYVILLE	RD	37.6485618	-84.8031965	12.316	5/21/2012	1808	DANVILLE			3	3	0	0	CLEAR	DRY	N	SIDE OR CROSS COLLISION	ANGLE	STRAIGHT & LEVEL	DAYLIGHT	Y
10020980	US0150		PERRYVILLE	RD	37.6485597	-84.8031857	12.317	9/24/2010	1313	DANVILLE			2	2	0	0	CLEAR	DRY	N	REAR END - ONE VEHICLE TURNING RIGHT	REAR END	STRAIGHT & LEVEL	DAYLIGHT	N
11003127	US0150		PERRYVILLE	RD	37.6485594	-84.8031583	12.317	2/3/2011	1206	DANVILLE			2	2	0	0	CLEAR	DRY	N	ANGLE COLLISION - ONE VEHICLE TURNING RIGHT	ANGLE	STRAIGHT & LEVEL	DAYLIGHT	N
11013976	US0150		PERRYVILLE	RD	37.6485598	-84.8031871	12.317	7/5/2011	1748	DANVILLE			2	2	0	0	CLOUDY	DRY	N	REAR END - ONE VEHICLE TURNING RIGHT	REAR END	STRAIGHT & LEVEL	DAYLIGHT	N
12011623	US0150		PERRYVILLE	RD	37.6485587	-84.8031856	12.317	5/24/2012	2344	DANVILLE			2	2	0	0	CLEAR	DRY	N	OPPOSITE DIRECTION - BOTH VEHICLES GOING STRAIGHT AHEAD	HEAD ON	STRAIGHT & LEVEL	DARK-HWY LIGHTED/ON	N
12013312	US0150		PERRYVILLE	RD	37.6485608	-84.803187	12.317	6/24/2012	604	DANVILLE			2	2	0	0	CLEAR	DRY	N	ANGLE COLLISION - OTHER	ANGLE	STRAIGHT & LEVEL	DAYLIGHT	N
12014670	US0150		PERRYVILLE	RD	37.6485648	-84.8031887	12.317	7/23/2012	1113	DANVILLE			2	2	0	0	CLEAR	DRY	Y	ANGLE COLLISION - BOTH VEHICLES GOING STRAIGHT	ANGLE	STRAIGHT & LEVEL	DAYLIGHT	N
12027931	US0150		PERRYVILLE	RD	37.6485566	-84.8031894	12.317	12/28/2012	1352	DANVILLE			2	2	0	0	CLEAR	DRY	N	REAR END - OTHER	REAR END	CURVE & LEVEL	DAYLIGHT	N
11010194	US0150		PERRYVILLE	RD	37.6485706	-84.8031121	12.32	5/21/2011	1752	DANVILLE			2	2	0	0	CLEAR	DRY	N	OVERTURNED	CURVE & LEVEL	CURVE & LEVEL	DAYLIGHT	N
10011113	US0150		PERRYVILLE	RD	37.6485587	-84.8030656	12.322	5/26/2010	1542	DANVILLE			2	2	0	1	CLEAR	DRY	N	ANGLE COLLISION - BOTH VEHICLES GOING STRAIGHT	ANGLE	STRAIGHT & LEVEL	DAYLIGHT	N
11011384	US0150		PERRYVILLE	RD	37.6485561	-84.8030276	12.325	6/3/2011	1047	DANVILLE			2	2	0	0	CLEAR	DRY	N	REAR END - OTHER	REAR END	STRAIGHT & LEVEL	DAYLIGHT	N
1005314	US0150		PERRYVILLE	RD	37.6485568	-84.8029253	12.328	3/12/2010	1240	DANVILLE			2	2	0	0	CLOUDY	DRY	N	REAR END - ONE VEHICLE STOPPED	REAR END	STRAIGHT & LEVEL	DAYLIGHT	N
12018084	US0150		PERRYVILLE	RD	37.6485659	-84.8029184	12.328	8/8/2012	1059	DANVILLE			3	3	0	0	CLEAR	DRY	Y	REAR END - ONE VEHICLE STOPPED	REAR END	STRAIGHT & LEVEL	DAYLIGHT	N
10007624	US0150		PERRYVILLE	RD	37.6485719	-84.8029018	12.329	4/12/2010	1530	DANVILLE			2	2	0	0	CLEAR	DRY	N	REAR END - OTHER	REAR END	STRAIGHT & LEVEL	DAYLIGHT	N
11012816	US0150		PERRYVILLE	RD	37.6485776	-84.8028819	12.329	10/12/2011	603				2	2	0	0	CLOUDY	DRY	N	REAR END IN TRAFFIC LANES BOTH VEHICLES MOVING	REAR END	STRAIGHT & LEVEL	DARK-HWY LIGHTED/ON	N
12000343	US0150		PERRYVILLE	RD	37.6485776	-84.8028819	12.329	1/5/2012	1558	DANVILLE	DANVILLE		2	2	0	0	CLEAR	DRY	N	REAR END IN TRAFFIC LANES BOTH VEHICLES MOVING	REAR END	STRAIGHT & LEVEL	DAYLIGHT	N
10007011	US0150		PERRYVILLE	RD	37.6485715	-84.8028426	12.333	12/13/2010	1545	DANVILLE			2	2	0	0	SNOWING	SNOW/SLUSH	N	REAR END - ONE VEHICLE STOPPED	REAR END	STRAIGHT & LEVEL	DAYLIGHT	N
1101704B	US0150		PERRYVILLE	RD	37.6485759	-84.8026772	12.338	8/12/2011	1408	DANVILLE			2	2	0	0	CLEAR	DRY	N	REAR END - OTHER	REAR END	STRAIGHT & LEVEL	DAYLIGHT	N
1201281	US0150		PERRYVILLE	RD	37.6485489	-84.8026412	12.344	5/19/2012	1810		DANVILLE	BEECH	2	2	0	1	CLEAR	DRY	N	OTHER ROADWAY OR MID-BLOCK COLLISION	REAR END	STRAIGHT & LEVEL	DAYLIGHT	N
1202760	US0150		PERRYVILLE	RD	37.6485662	-84.8025864	12.347	12/22/2012	1805		DANVILLE	BEECH	2	2	0	0	CLEAR	DRY	N	REAR END IN TRAFFIC ONE VEHICLE STOPPED	REAR END	STRAIGHT & LEVEL	DARK-HWY LIGHTED/ON	N
11006343	US0150		PERRYVILLE	RD	37.6485776	-84.8024298	12.355	4/4/2011	941		DANVILLE	BEECH	2	2	0	0	CLEAR	DRY	N	REAR END IN TRAFFIC LANES BOTH VEHICLES MOVING	REAR END	STRAIGHT & LEVEL	DAYLIGHT	N
12009716	US0150		PERRYVILLE	RD	37.6485828	-84.8023871	12.357	4/30/2012	1528	DANVILLE			2	2	0	0	CLEAR	DRY	N	REAR END - OTHER	REAR END	STRAIGHT & LEVEL	DAYLIGHT	N
12027697	US0150		PERRYVILLE	RD	37.6485464	-84.8020951	12.373	12/23/2012	2056	DANVILLE			2	2	0	0	CLEAR	DRY	N	SIDESWIPE-SAME DIRECTION	SIDESWIPE-SAME DIRECTION	STRAIGHT & LEVEL	DARK (UNKNOWN ROADWAY LIGHTING)	N
10024407	US0150		PERRYVILLE	RD	37.6485959	-84.8020625	12.375	11/6/2010	746		DANVILLE	BEECH	2	2	0	2	CLEAR	DRY	N	OVERTURNED IN ROADWAY	OPPOSING LEFT TURN	CURVE & LEVEL	DAYLIGHT	N
10017711	US0150		PERRYVILLE	RD	37.6485305	-84.8020403	12.376	8/16/2010	1530		DANVILLE	BEECH	2	2	0	0	CLEAR	DRY	N	1 VEHICLE ENTERING/LEAVING ENTRANCE	ANGLE	STRAIGHT & LEVEL	DAYLIGHT	N
10019601	US0150		PERRYVILLE	RD	37.6485201	-84.8017256	12.393	9/8/2010	729	DANVILLE			2	2	0	0	CLEAR	DRY	N	REAR END - ONE VEHICLE STOPPED	REAR END	STRAIGHT & LEVEL	DAYLIGHT	N
12-20462	US0150		PERRYVILLE	RD	37.6485236	-84.8011851	12.423	9/7/2012	1530				2	2	0	1	CLEAR	DRY	N	REAR END IN TRAFFIC LANES BOTH VEHICLES MOVING	REAR END	STRAIGHT & GRADE	DAYLIGHT	N
11-19276	US0150	1637	PERRYVILLE	RD	37.6484669	-84.8008996	12.438	9/8/2011	1523				2	1	0	1	CLEAR	DRY	N	COLLISION WITH PEDESTRIAN NON - INTERSECTION	SINGLE VEHICLE	STRAIGHT & GRADE	DAYLIGHT	N
	US0150	1637	PERRYVILLE	RD	37.6484642	-84.8008837	12.439	8/29/2012	1250				1	1	0	0	CLEAR	DRY	N	COLLISION WITH FIXED OBJECT NON - INTERSECTION - FIRST EVENT COLLISION 09 - 32 EXCLUDING 16	SINGLE VEHICLE	STRAIGHT & LEVEL	DAYLIGHT	N
10010490	US0150		PERRYVILLE	RD	37.6483191	-84.7992279	12.53	5/18/2010	1209		DANVILLE	BEECH	2	2	0	0	CLEAR	DRY	N	REAR END IN TRAFFIC LANES BOTH VEHICLES MOVING	REAR END	STRAIGHT & LEVEL	DAYLIGHT	N
11008070	US0150		PERRYVILLE	RD	37.6483153	-84.79877	12.555	4/24/2011	2015		DANVILLE	BEECH	1	1	0	0	RAINING	WET	N	COLLISION WITH FIXED OBJECT NON - INTERSECTION - FIRST EVENT COLLISION 09 - 32 EXCLUDING 16	SINGLE VEHICLE	STRAIGHT & LEVEL	DARK-HWY LIGHTED/ON	N
10026664	US0150		PERRYVILLE	RD	37.6483133	-84.7987012	12.558	12/13/2010	45		DANVILLE	BEECH	2	2	0	0	BLOWING SAND/SOIL/DIRT/SNOW	SNOW/SLUSH	N	REAR END IN TRAFFIC LANES BOTH VEHICLES MOVING	REAR END	STRAIGHT & LEVEL	DARK-HWY LIGHTED/ON	N
10018359	US0150		PERRYVILLE	RD	37.6481634	-84.7973563	12.632	8/24/2010	1251		BEECH	DANVILLE	2	2	0	1	CLEAR	DRY	Y	1 VEHICLE PARKED POSITION (NOT PARKING LOT/DRIVEWAY)	REAR END	STRAIGHT & LEVEL	DARK-HWY LIGHTED/ON	N
11026347	US0150		PERRYVILLE	RD	37.6481321	-84.7972509	12.638	12/14/2011	736		DANVILLE	BEECH	2	2	0	0	CLEAR	DRY	N	1 VEHICLE ENTERING/LEAVING ENTRANCE	ANGLE	STRAIGHT & LEVEL	DAWN	N
12012327	US0150		PERRYVILLE	RD	37.6479964	-84.7956853	12.724	10/10/2012	1528		DANVILLE	BEECH	1	1	0	0	CLEAR	DRY	N	COLLISION WITH FIXED OBJECT NON - INTERSECTION - FIRST EVENT COLLISION 09 - 32 EXCLUDING 16	SINGLE VEHICLE	STRAIGHT & LEVEL	DAYLIGHT	N
11021364	US0150		PERRYVILLE	RD	37.6476836	-84.7921812	12.905	10/6/2011	751		BEECH	DANVILLE	2	2	0	2	CLEAR	DRY	N	REAR END IN TRAFFIC LANES BOTH VEHICLES MOVING	REAR END	STRAIGHT & LEVEL	DAYLIGHT	N
11010027	US0150		PERRYVILLE	RD	37.6476535	-84.7922703	12.912	5/10/2011	1915	CUNNINGHAM			2	2	0	0	CLEAR	DRY	N	ANGLE COLLISION - ONE VEHICLE TURNING LEFT	ANGLE	STRAIGHT & LEVEL	DAYLIGHT	N
11016123	US0150		PERRYVILLE	RD	37.6475716	-84.7914809	12.955	8/1/2011	1502	CUNNINGHAM	CUNNINGHAM	NICHOLS	2	2	0	1	CLEAR	DRY	N	REAR END IN TRAFFIC LANES BOTH VEHICLES MOVING	REAR END	STRAIGHT & LEVEL	DAYLIGHT	N
10007930	US0150		PERRYVILLE	RD	37.6466417	-84.7891558	13.098	4/16/2010	1557	QUISENBERRY	QUISENBERRY	NICHOLS	2	2	0	1	CLEAR	DRY	N	REAR END IN TRAFFIC ONE VEHICLE STOPPED	CURVE & GRADE	CURVE & GRADE	DAYLIGHT	N
10008030	US0150		PERRYVILLE	RD	37.6466075	-84.7891132	13.101	4/21/2010	812	QUISENBERRY			2	2	0	4	CLEAR	DRY	N	OPPOSITE DIRECTION - BOTH VEHICLES GOING STRAIGHT AHEAD	SIDESWIPE-OPPOSITE DIRECTION	CURVE & GRADE	DAYLIGHT	N
11004136	US0150		PERRYVILLE	RD	37.646606	-84.789138	13.101	3/3/2011	804	QUISENBERRY			2	2	0	0	CLEAR	DRY	N	ANGLE COLLISION - ONE VEHICLE TURNING LEFT	ANGLE	CURVE & GRADE	DAYLIGHT	N
12002629	US0150		PERRYVILLE	RD	37.6466126	-84.7891377	13.105	2/2/2012	807	QUISENBERRY			2	2	0	0	CLOUDY	WET	N	ANGLE COLLISION - OTHER	ANGLE	STRAIGHT & LEVEL	DAYLIGHT	N
11024503	US0150		PERRYVILLE	RD	37.6457502	-84.78804	13.183	11/17/2011	1214	CROSSOVER			2	2	0	0	CLEAR	DRY	N	REAR END - OTHER	REAR END	CURVE & GRADE	DAYLIGHT	N
11010408	US0150		MAIN	ST	37.6457751	-84.787733	13.197	5/24/2011	1250	CROSSOVER			2	2	0	0	CLOUDY	WET	N	OPPOSING LEFT TURN	OPPOSING LEFT TURN	CURVE & GRADE	DAYLIGHT	N
12028011	US0150		MAIN	ST	37.6456562	-84.7871729	13.232	12/29/2012	1825		PERRYVILLE	CROSSOVER	3	3	0	1	SNOWING	ICE	N	OTHER ROADWAY OR MID-BLOCK COLLISION	REAR END	STRAIGHT & LEVEL	DARK-HWY LIGHTED/ON	N
	US0150		MAIN	ST	37.6456491	-84.7870435	13.244	7/28/2011	1930	LEBANON			2	2	0	0	CLEAR	DRY	Y	ANGLE COLLISION - OTHER	ANGLE	CURVE & GRADE	DAYLIGHT	N
10010081	US0150		MAIN	ST	37.6457904	-84.7866206	13.268	5/11/2010	1430	LEBANON			2	2	0	0	CLEAR	DRY	N	REAR END - OTHER	REAR END	CURVE & HILLCREST	DAYLIGHT	N
11009355	US0150		MAIN	ST	37.6457425	-84.7864543	13.277	5/11/2011	756		MAPLE	HARDING	2	2	0	0	CLEAR	DRY	N	REAR END IN TRAFFIC LANES BOTH VEHICLES MOVING	REAR END	STRAIGHT & LEVEL	DAYLIGHT	N
11014849	US0150		MAIN	ST	37.6457711	-84.7862525	13.288	11/22/2011	1715	MAPLE	HARDING	MAPLE	2	2	0	0	RAINING	WET	N	REAR END IN TRAFFIC ONE VEHICLE STOPPED	REAR END	STRAIGHT & LEVEL	DUSK	N
10014383	US0150		MAIN	ST	37.6458582	-84.7858687	13.31	7/4/2010	2215		NO NAME	MAPLE	2	2	0	0	CLEAR	DRY	N	REAR END IN TRAFFIC ONE VEHICLE STOPPED	REAR END	STRAIGHT & LEVEL	DARK-HWY LIGHTED/ON	N
10018548	US0150		MAIN	ST	37.6458666	-84.7856143	13.324	8/27/2010	755		MAPLE	MAPLE	2	2	0	0	CLEAR	DRY	N	REAR END IN TRAFFIC LANES BOTH VEHICLES MOVING	REAR END	STRAIGHT & LEVEL	DAYLIGHT	N
11014514	US0150		MAIN	ST	37.6459773	-84.7848645	13.367	11/17/2011	1513		HARDING	MAPLE	2	2	0	0	CLEAR	DRY	N	REAR END IN TRAFFIC LANES BOTH VEHICLES MOVING	REAR END	STRAIGHT & LEVEL	DAYLIGHT	N
12028010	US0150		MAIN	ST	37.6460227	-84.7844878	13.387	12/29/2012	1834		MAPLE	HARDING	2	2	0	0	CLEAR	ICE	N	REAR END IN TRAFFIC LANES BOTH VEHICLES MOVING	REAR END	STRAIGHT & LEVEL	DARK-HWY LIGHTED/ON	N
11004136	US0150		PERRYVILLE	RD	37.646606	-84.789138	13.101	3/3/2011	804	QUISENBERRY			2	2	0	0	CLEAR	DRY	N	ANGLE COLLISION - ONE VEHICLE TURNING LEFT	ANGLE	CURVE & GRADE	DAYLIGHT	N
10002460	US0150		MAIN	ST	37.6462383	-84.7835631	13.44	9/30/2010	1635		NO NAME	MAPLE	2	2	0	0	CLEAR	DRY	N	REAR END IN TRAFFIC ONE VEHICLE STOPPED	REAR END	STRAIGHT & LEVEL	DAYLIGHT	N
10008831	US0150		MAIN	ST	37.6463998	-84.7833277	13.452	4/28/2010	810		NO NAME	MAPLE	2	2	0	0	CLEAR	DRY	Y	SIDESWIPE COLLISION - SAME DIRECTION	SIDESWIPE-SAME DIRECTION	STRAIGHT & LEVEL	DAYLI

LOCAL CODE	ROADWAY NUMBER	BLOCK/ HOUSE #	ROADWAY NAME	ROADWAY SUFFIX	GPS LATITUDE DECIMAL	GPS LONGITUDE DECIMAL	MILEPOINT DERIVED	COLLISION DATE	COLLISION TIME	INTERSECTION ROADWAY NAME	BETWEEN STREET ROADWAY NAME 1	BETWEEN STREET ROADWAY NAME 2	UNITS INVOLVED	MOTOR VEHICLES INVOLVED	KILLED	INJURED	WEATHER	ROADWAY CONDITION	HIT & RUN INDICATOR	DIRECTIONAL ANALYSIS	MANNER OF COLLISION	ROADWAY CHARACTER	LIGHT CONDITION	SECONDARY COLLISION INDICATOR
11001932	US0150		MAIN	ST	37.645735	-84.7709433	13.593	1/25/2012	1402	2ND	3RD	2ND	2	2	0	0	CLOUDY	DRY	N	VEHICLE BACKING	BACKING	STRAIGHT & LEVEL	DAYLIGHT	N
11021574	US0150		MAIN	ST	37.6457112	-84.7709045	13.595	10/8/2011	2100	2ND			2	2	0	0	CLEAR	DRY	N	ANGLE COLLISION - BOTH VEHICLES GOING STRAIGHT	ANGLE	STRAIGHT & LEVEL	DARK-HWY LIGHTED/ON	N
12007036	US0150		MAIN	ST	37.645711	-84.7708688	13.597	3/28/2012	1424	2ND			1	1	0	0	CLEAR	DRY	N	COLLISION WITH FIXED OBJECT IN INTERSECTION - FIRST EVENT COLLISION 09 - 32	SINGLE VEHICLE	STRAIGHT & LEVEL	DAYLIGHT	N
11010174	US0150		MAIN	ST	37.6457114	-84.7708528	13.598	5/21/2011	1230	2ND			2	2	0	0	CLEAR	DRY	N	ANGLE COLLISION - ONE VEHICLE TURNING LEFT	ANGLE	STRAIGHT & LEVEL	DAYLIGHT	N
12012743	US0150		MAIN	ST	37.6457174	-84.7708626	13.598	6/6/2012	1911	2ND			2	2	0	0	CLEAR	DRY	N	ANGLE COLLISION - ONE VEHICLE TURNING LEFT	ANGLE	STRAIGHT & LEVEL	DAYLIGHT	N
10009106	US0150		MAIN	ST	37.6457075	-84.7708378	13.599	5/1/2010	1115	2ND			2	2	0	0	RAINING	WET	N	SIDESWIPE-SAME DIRECTION	SIDESWIPE-SAME DIRECTION	STRAIGHT & GRADE	DAYLIGHT	N
12011408	US0150		MAIN	ST	37.6457084	-84.7708447	13.599	5/21/2012	1230	3RD	2ND		2	2	0	0	CLEAR	DRY	N	REAR END IN TRAFFIC LANES BOTH VEHICLES MOVING	REAR END	STRAIGHT & LEVEL	DAYLIGHT	N
10028682	US0150		MAIN	ST	37.6457071	-84.7708258	13.6	5/8/2010	930	2ND			2	2	0	0	CLEAR	DRY	N	REAR END - OTHER	REAR END	STRAIGHT & LEVEL	DAYLIGHT	N
10022640	US0150		MAIN	ST	37.6456891	-84.7708009	13.601	10/15/2010	1540	2ND			2	2	0	0	CLEAR	DRY	N	SIDESWIPE-SAME DIRECTION	SIDESWIPE-SAME DIRECTION	STRAIGHT & GRADE	DAYLIGHT	N
12021575	US0150		MAIN	ST	37.6457075	-84.7708076	13.601	9/21/2012	1410	2ND			2	2	0	0	CLEAR	DRY	N	REAR END - ONE VEHICLE STOPPED	REAR END	STRAIGHT & GRADE	DAYLIGHT	N
11003148	US0150		MAIN	ST	37.6457526	-84.7707916	13.602	1/28/2011	2225	2ND			2	2	0	0	CLEAR	ICE	N	ANGLE COLLISION - BOTH VEHICLES GOING STRAIGHT	ANGLE	STRAIGHT & LEVEL	DARK-HWY LIGHTED/ON	N
11005603	US0150		MAIN	ST	37.645704	-84.770721	13.606	3/25/2011	948	2ND	1ST	2ND	2	2	0	0	CLEAR	DRY	N	1 VEHICLE ENTERING OR LEAVING PARKED POSITION (NOT PARKING LOT)	ANGLE	STRAIGHT & GRADE	DAYLIGHT	N
12010717	US0150		MAIN	ST	37.6456948	-84.7706712	13.609	5/12/2012	1400	1ST	2ND	2ND	2	2	0	0	CLEAR	DRY	N	SIDESWIPE COLLISION - SAME DIRECTION	SIDESWIPE-SAME DIRECTION	STRAIGHT & GRADE	DAYLIGHT	N
12027254	US0150		MAIN	ST	37.6456874	-84.7705461	13.616	12/17/2012	1858		2ND	1ST	3	3	0	0	CLOUDY	WET	N	SIDESWIPE COLLISION - SAME DIRECTION	SIDESWIPE-SAME DIRECTION	STRAIGHT & GRADE	DARK-HWY LIGHTED/ON	N
10000943	US0150		MAIN	ST	37.6457394	-84.7705109	13.618	1/14/2010	1505		2ND	1ST	2	2	0	0	CLEAR	DRY	N	1 VEHICLE PARKED POSITION (NOT PARKING LOT/DRIVEWAY)	BACKING	STRAIGHT & LEVEL	DAYLIGHT	N
11016179	US0150		MAIN	ST	37.6456866	-84.7704492	13.619	8/2/2011	1225	2ND	2ND	1ST	2	2	0	0	CLEAR	DRY	N	OTHER ROADWAY OR MID-BLOCK COLLISION	REAR END	STRAIGHT & HILLCREST	DAYLIGHT	N
10015648	US0150		MAIN	ST	37.6457231	-84.7704476	13.621	7/21/2010	1420		1ST	2ND	2	2	0	0	CLEAR	DRY	N	SIDESWIPE COLLISION - SAME DIRECTION	SIDESWIPE-SAME DIRECTION	STRAIGHT & HILLCREST	DAYLIGHT	N
12006289	US0150		MAIN	ST	37.6456797	-84.7703981	13.625	3/19/2012	1028		2ND	1ST	2	2	0	0	CLEAR	DRY	N	1 VEHICLE PARKED POSITION (NOT PARKING LOT/DRIVEWAY)	BACKING	STRAIGHT & LEVEL	DAYLIGHT	N
12017634	US0150		MAIN	ST	37.6457087	-84.7703164	13.626	8/4/2012	946		2ND	1ST	2	2	0	0	CLOUDY	DRY	N	1 VEHICLE PARKED POSITION (NOT PARKING LOT/DRIVEWAY)	BACKING	STRAIGHT & GRADE	DAYLIGHT	N
10002018	US0150		MAIN	ST	37.6456754	-84.7702889	13.63	2/9/2010	1534		1ST	2ND	2	2	0	0	CLOUDY	WET	N	1 VEHICLE PARKED POSITION (NOT PARKING LOT/DRIVEWAY)	BACKING	STRAIGHT & GRADE	DAYLIGHT	N
10014064	US0150		MAIN	ST	37.6456685	-84.7700872	13.642	7/1/2010	1100		2ND	1ST	2	2	0	0	CLEAR	DRY	Y	1 VEHICLE PARKED POSITION (NOT PARKING LOT/DRIVEWAY)	BACKING	STRAIGHT & GRADE	DAYLIGHT	N
10009021	US0150		MAIN	ST	37.6456561	-84.7698931	13.653	4/30/2010	1600	1ST			2	2	0	0	CLEAR	DRY	N	REAR END - ONE VEHICLE TURNING LEFT	REAR END	STRAIGHT & GRADE	DAYLIGHT	N
10010403	US0150		MAIN	ST	37.6456414	-84.769867	13.655	5/17/2010	1230	1ST			2	2	0	0	CLOUDY	DRY	N	SIDESWIPE-SAME DIRECTION	SIDESWIPE-SAME DIRECTION	STRAIGHT & GRADE	DAYLIGHT	N
12026939	US0150		MAIN	ST	37.6455918	-84.7692399	13.691	12/13/2012	1540		WILDERNESS	1ST	2	2	0	0	CLEAR	DRY	N	1 VEHICLE ENTERING/LEAVING ENTRANCE	ANGLE	STRAIGHT & GRADE	DAYLIGHT	N
10008916	US0150		MAIN	ST	37.6455613	-84.7683588	13.741	4/29/2010	1203		WILDERNESS	1ST	2	2	0	0	CLEAR	DRY	N	SIDESWIPE COLLISION - SAME DIRECTION	SIDESWIPE-SAME DIRECTION	STRAIGHT & LEVEL	DAYLIGHT	N
10019841	US0150		MAIN	ST	37.6455059	-84.7683008	13.743	9/11/2010	1106	1ST	WILDERNESS	1ST	2	2	0	0	CLOUDY	WET	N	REAR END IN TRAFFIC LANES BOTH VEHICLES MOVING	REAR END	STRAIGHT & GRADE	DAYLIGHT	N
11002818	US0150		MAIN	ST	37.6455314	-84.7677825	13.773	2/12/2011	1129		1ST	STANFORD	2	2	0	0	CLEAR	DRY	N	SIDESWIPE COLLISION - SAME DIRECTION	SIDESWIPE-SAME DIRECTION	STRAIGHT & LEVEL	DAYLIGHT	N
11012328	US0150		MAIN	ST	37.6455886	-84.7675298	13.788	6/24/2011	1120		WILDERNESS	1ST	2	2	0	0	CLEAR	WET	N	MEDIAN CROSS-OVER COLLISION	ANGLE	STRAIGHT & LEVEL	DAYLIGHT	N
10004085	US0150		MAIN	ST	37.6455494	-84.7674214	13.794	2/26/2010	1308		1ST	STANFORD	2	2	0	0	CLEAR	DRY	Y	VEHICLE BACKING	BACKING	STRAIGHT & GRADE	DAYLIGHT	N
11020003	US0150		MAIN	ST	37.6455107	-84.7672951	13.801	9/17/2011	1540		1ST	STANFORD	2	1	0	1	CLEAR	DRY	N	COLLISION WITH BICYCLIST	SINGLE VEHICLE	STRAIGHT & GRADE	DAYLIGHT	N
10001268	US0150		MAIN	ST	37.6455007	-84.7672391	13.804	1/18/2010	1124		WILDERNESS	1ST	2	2	0	0	CLEAR	DRY	N	SIDESWIPE COLLISION - SAME DIRECTION	SIDESWIPE-SAME DIRECTION	STRAIGHT & LEVEL	DAYLIGHT	N
11011266	US0150		MAIN	ST	37.6454568	-84.7666778	13.836	6/2/2011	1926	WILDERNESS			2	2	0	0	CLEAR	DRY	N	ANGLE COLLISION - ONE VEHICLE TURNING LEFT	ANGLE	STRAIGHT & LEVEL	DAYLIGHT	N
11006215	US0150		MAIN	ST	37.6454571	-84.7666246	13.839	3/30/2011	1220	WILDERNESS			2	2	0	0	CLEAR	DRY	N	VEHICLE BACKING	BACKING	STRAIGHT & HILLCREST	DAYLIGHT	N
10019839	US0150		MAIN	ST	37.6454881	-84.7666236	13.839	9/11/2010	834	WILDERNESS			2	2	0	0	RAINING	WET	N	ANGLE COLLISION - ONE VEHICLE TURNING LEFT	ANGLE	STRAIGHT & LEVEL	DAYLIGHT	N
10000460	US0150		MAIN	ST	37.6454647	-84.7666139	13.84	1/8/2010	1355	WILDERNESS			2	2	0	0	SNOWING	WET	N	ANGLE COLLISION - BOTH VEHICLES GOING STRAIGHT	ANGLE	STRAIGHT & GRADE	DAYLIGHT	N
10007247	US0150		MAIN	ST	37.6454621	-84.7666118	13.84	9/4/2010	2156	WILDERNESS			2	2	0	0	CLEAR	DRY	N	ANGLE COLLISION - BOTH VEHICLES GOING STRAIGHT	ANGLE	STRAIGHT & LEVEL	DARK-HWY LIGHTED/ON	N
11003946	US0150		MAIN	ST	37.6454642	-84.7666118	13.84	2/28/2011	1123	WILDERNESS			2	2	0	0	RAINING	WET	N	ANGLE COLLISION - ONE VEHICLE TURNING LEFT	ANGLE	STRAIGHT & LEVEL	DAYLIGHT	N
12027388	US0150	STANFORD	AVE		37.6454544	-84.7666129	13.841	12/19/2012	1406	MAIN			2	2	0	0	CLEAR	DRY	N	ONE VEHICLE STOPPED	REAR END	CURVE & GRADE	DAYLIGHT	N
10008126	US0150	MAIN	ST		37.6454625	-84.766609	13.842	4/18/2010	1935	WILDERNESS			2	2	0	0	CLEAR	DRY	N	ANGLE COLLISION - BOTH VEHICLES GOING STRAIGHT	ANGLE	STRAIGHT & LEVEL	DAYLIGHT	N
12010515	US0150	STANFORD	AVE		37.6454503	-84.7666097	13.842	5/7/2012	1400	MAIN			2	2	0	0	CLOUDY	DRY	Y	REAR END - OTHER	REAR END	STRAIGHT & LEVEL	DAYLIGHT	N
12020464	US0150	STANFORD	AVE		37.6453879	-84.7666376	13.85	9/7/2012	1959	WALNUT	WILDERNESS		2	2	0	0	CLEAR	DRY	N	OTHER ROADWAY OR MID-BLOCK COLLISION	REAR END	CURVE & GRADE	DAYLIGHT	N
11005898	US0150	STANFORD	AVE		37.645069	-84.766641	13.863	3/29/2011	1031	MAIN	WALNUT		2	2	0	0	CLOUDY	DRY	N	REAR END IN TRAFFIC ONE VEHICLE STOPPED	REAR END	STRAIGHT & LEVEL	DAYLIGHT	N
11003521	US0150	STANFORD	AVE		37.6443073	-84.7665401	13.908	2/22/2011	1002	WALNUT			2	2	0	0	CLOUDY	WET	N	SIDESWIPE-SAME DIRECTION	SIDESWIPE-SAME DIRECTION	CURVE & GRADE	DAYLIGHT	N
12007897	US0150	STANFORD	AVE		37.6442987	-84.7665314	13.909	4/6/2012	1718	WALNUT			2	2	0	1	CLEAR	DRY	N	REAR END - ONE VEHICLE STOPPED	REAR END	STRAIGHT & HILLCREST	DAYLIGHT	N
12021507	US0150	STANFORD	AVE		37.6443033	-84.7665186	13.909	9/20/2012	1528	WALNUT			2	2	0	0	CLEAR	DRY	N	REAR END - ONE VEHICLE STOPPED	REAR END	CURVE & GRADE	DAYLIGHT	N
12025150	US0150	STANFORD	AVE		37.644296	-84.766552	13.909	10/11/2012	545	WALNUT			1	1	0	0	CLEAR	DRY	N	COLLISION WITH FIXED OBJECT IN INTERSECTION - FIRST EVENT COLLISION 09 - 32	SINGLE VEHICLE	CURVE & LEVEL	DARK-HWY LIGHTED/ON	N
12025910	US0150	STANFORD	AVE		37.6442925	-84.7665238	13.909	11/25/2012	2141	WALNUT			2	2	0	0	CLEAR	DRY	N	ANGLE COLLISION - ONE VEHICLE TURNING LEFT	ANGLE	CURVE & GRADE	DARK-HWY LIGHTED/ON	N
12027948	US0150	STANFORD	AVE		37.6444324	-84.7665179	13.909	12/28/2012	1800	WALNUT	MAIN		2	2	0	0	CLEAR	DRY	N	HEAD-ON COLLISION	HEAD ON	CURVE & GRADE	DARK-HWY LIGHTED/ON	N
10008482	US0150	STANFORD	AVE		37.6442862	-84.7665124	13.91	4/23/2010	1738	WALNUT			2	2	0	0	CLEAR	DRY	N	REAR END - ONE VEHICLE STOPPED	REAR END	CURVE & GRADE	DAYLIGHT	N
12017036	US0150	STANFORD	AVE		37.6442889	-84.7665204	13.91	7/27/2012	1812	WALNUT			2	2	0	0	CLEAR	DRY	N	ANGLE COLLISION - BOTH VEHICLES GOING STRAIGHT	ANGLE	CURVE & LEVEL	DAYLIGHT	N
10005596	US0150	STANFORD	AVE		37.6442641	-84.7665	13.914	7/20/2010	1800	WALNUT			2	2	0	0	CLEAR	DRY	N	ANGLE COLLISION - BOTH VEHICLES GOING STRAIGHT	ANGLE	CURVE & LEVEL	DAYLIGHT	N
10022561	US0150	STANFORD	AVE		37.6440481	-84.7662442	13.933	10/14/2010	1540	OTTER			2	2	0	0	CLEAR	DRY	N	REAR END - OTHER	REAR END	STRAIGHT & GRADE	DAYLIGHT	Y
12012574	US0150	STANFORD	AVE		37.6440271	-84.7662251	13.98	5/13/2012	2152	ADAMS			2	2	0	0	CLEAR	DRY	N	ANGLE COLLISION - ONE VEHICLE TURNING RIGHT	ANGLE	CURVE & LEVEL	DARK-HWY LIGHTED/ON	N
11026479	US0150	STANFORD	AVE		37.6431188	-84.7649553	14.024	12/5/2012	1548	MARTIN LUTHER KING			2	2	0	1	CLOUDY	DRY	N	COLLISION WITH PARKED VEHICLE	REAR END	STRAIGHT & LEVEL	DAYLIGHT	N
11024308	US0150	STANFORD	AVE		37.6430757	-84.7649587	14.026	11/12/2012	1435		MARTIN LUTHER KING	OTTER	2	2	0	0	CLEAR	DRY	N	REAR END IN TRAFFIC LANES BOTH VEHICLES MOVING	REAR END	CURVE & GRADE	DAYLIGHT	N
12022152	US0150	STANFORD	AVE		37.6430653	-84.7649539	14.027	10/2/2012	1103		OTTER	ADAMS	2	1	0	0	CLEAR	WET	N	1 VEHICLE ENTERING/LEAVING ENTRANCE	ANGLE	STRAIGHT & GRADE	DAYLIGHT	N
11021476	US0150	STANFORD	AVE		37.6430402	-84.7648886	14.031	10/7/2011	1526	ADAMS			2	2	0	0	CLEAR	DRY	N	REAR END - ONE VEHICLE STOPPED	REAR END	STRAIGHT & GRADE	DAYLIGHT	N
11021751	US0150	STANFORD	AVE		37.6429826	-84.7648619	14.034	10/11/2011	443	ADAMS			1	1	0	1	CLEAR	DRY	N	COLLISION WITH FIXED OBJECT IN INTERSECTION - FIRST EVENT COLLISION 09 - 32	SINGLE VEHICLE	STRAIGHT & GRADE	DARK-HWY LIGHTED/ON	N
11020029	US0150	STANFORD	AVE		37.6427998	-84.7646122	14.052	9/17/2011	2200	MARTIN LUTHER KING	AVENUE OF CHAMPIONS		1	1	0	0	CLEAR	DRY	N	OTHER ROADWAY OR MID-BLOCK COLLISION	SINGLE VEHICLE	STRAIGHT & GRADE	DARK-HWY LIGHTED/ON	N
12013075	US0150	STANFORD	AVE		37.6443344	-84.7631884	14.174	5/17/2012	900	ALTA			2	2	0	0	CLOUDY	DRY	N	ANGLE COLLISION - ONE VEHICLE TURNING LEFT	ANGLE	STRAIGHT & LEVEL	DAYLIGHT	N
10007049	US0150	STANFORD	AVE		37.6412602	-84.7631656	14.179	4/4/2010	1654	ALTA			2	2	0	0	CLEAR	DRY	N	SIDESWIPE-SAME DIRECTION	SIDESWIPE-SAME DIRECTION	STRAIGHT & LEVEL	DAYLIGHT	N
11009935	US0150	STANFORD	AVE		37.6412501	-84.7631843	14.179	5/18/2011	1455	ALTA			2	2	0	0	RAINING	WET	N	ANGLE COLLISION - ONE VEHICLE TURNING LEFT	ANGLE	STRAIGHT & LEVEL	DAYLIGHT	N
11025360	US0150	STANFORD	AVE		37.6412539	-84.7631481	14.18	11/30/2011	2133		ALTA	MIDLAND	4	2	0	0	CLEAR	DRY	N	1 VEHICLE PARKED POSITION (NOT PARKING LOT/DRIVEWAY)	ANGLE	STRAIGHT & LEVEL	DARK-HWY LIGHTED/ON	N
10005093	US0150	STANFORD	AVE		37.6412376	-84.7630919	14.183	3/9/2010	1514	ALTA			3	3	0	4	CLEAR	DRY	N	REAR END - OTHER	REAR END	STRAIGHT & LEVEL	DAYLIGHT	N
12007966	US0150	STANFORD	AVE		37.6409466	-84.7628521	14.208	4/9/2012	1423		ALTA	AVENUE OF CHAMPIONS	3	2	0	0	CLEAR	DRY	N	SIDESWIPE COLLISION - OPPOSITE DIRECTION	SIDESWIPE-OPPOSITE DIRECTION	CURVE & GRADE	DAYLIGHT	N
12015033	US0150	482	STANFORD	AVE	37.6398936	-84.761811	14.302	11/12/2012	1216				2	1	0	1	RAINING	WET	N	VEHICLE BACKING	BACKING	STRAIGHT & LEVEL	DAYLIGHT	N
11012756	US0150		STANFORD	RD	37.638799	-84.7609042	14.396	6/20/2011	2145		AVENUE OF CHAMPIONS	MCCLURE	1	1	0	0	CLEAR	DRY	N	COLLISION WITH ANIMAL	SINGLE VEHICLE	STRAIGHT & LEVEL	DARK-HWY LIGHTED/OFF	N
12012927	US0150		STANFORD	RD	37.6382214	-84.7602087	14.452	6/9/2012	708		AVENUE OF CHAMPIONS	MCCLURE	1	1	0	0	CLEAR	DRY	N	COLLISION WITH FIXED OBJECT NON - INTERSECTION - FIRST EVENT COLLISION 09 - 32 EXCLUDING 16	SINGLE VEHICLE	CURVE & LEVEL	DAYLIGHT	Y
11027602	US0150		STANFORD	RD	37.6380393	-84.7601921	14.463	12/31/2011	1829		AVENUE OF CHAMPIONS	MCCLURE	1	1	0	0	CLEAR	DRY	N	COLLISION WITH ANIMAL	SINGLE VEHICLE	STRAIGHT & LEVEL	DARK-HWY LIGHTED/ON	N
11020496	US0150		STANFORD	RD	37.6380701	-84.7600144	14.467	9/24/2011	50		AVENUE OF CHAMPIONS	MCCLURE	1	1	0	0	CLEAR	DRY	N	COLLISION WITH FIXED OBJECT NON - INTERSECTION - FIRST EVENT COLLISION 09 - 32 EXCLUDING 16	SINGLE VEHICLE	CURVE & GRADE	DARK-HWY LIGHTED/ON	N
12005074	US0150		STANFORD	RD	37.6377517	-84.7595899	14.499	3/5/2012	738		AVENUE OF CHAMPIONS	MCCLURE	1	1	0	1	CLOUDY	DRY	N	COLLISION WITH FIXED OBJECT NON - INTERSECTION - FIRST EVENT COLLISION 09 - 32 EXCLUDING 16	SINGLE VEHICLE	CURVE & GRADE	DAYLIGHT	N
12025646	US0150		STANFORD	RD	37.6375001	-84.7592974	14.524	11/20/2012	2238		AVENUE OF CHAMPIONS	MCCLURE	2	2	0	0	CLEAR	DRY	N	REAR END IN TRAFFIC LANES BOTH VEHICLES MOVING	REAR END	STRAIGHT & LEVEL	DARK (UNKNOWN ROADWAY LIGHTING)	N
12010333	US0150	1389	STANFORD	RD	37.6369926	-84.7587406	14.572	5/7/2012	1646				2	1	0	0	CLEAR	DRY	N	1 VEHICLE ENTERING/LEAVING ENTRANCE	ANGLE	STRAIGHT & LEVEL	DAYLIGHT	N
12016499	US0150		STANFORD	RD	37.6359904	-84.756471	14.716	7/21/2012	1334		DAVID	MCCLURE	2	2	0	0	CLEAR	DRY	N	REAR END IN TRAFFIC LANES BOTH VEHICLES MOVING	REAR END	CURVE & GRADE	DAYLIGHT	N
11014226	US0150		STANFORD	RD	37.6359674	-84.7564375	14.719	6/25/2012	519	DAVID			2	1	0	0	CLEAR	DRY	N	COLLISION WITH ANIMAL	SINGLE VEHICLE	STRAIGHT & LEVEL	DARK-HWY LIGHTED/ON	N
12001288	US0150		STANFORD	RD	37.6357258	-84.7560407	14.747	1/18/2012	2155		DAVID	LETTON	1	1	0	0	CLEAR	DRY	N	COLLISION WITH ANIMAL	SINGLE VEHICLE	STRAIGHT & LEVEL	DARK-HWY NOT LIGHTED	N
11022315	US0150		STANFORD	RD	37.6357142	-84.7559381	14.75	10/1/2012	1716		LETTON	DAVID	2	1	0	0	RAINING	WET	N	REAR END IN TRAFFIC LANES BOTH VEHICLES MOVING	REAR END	CURVE & LEVEL	DAYLIGHT	N
2011-2740	US0150		STANFORD	RD	37.6356188	-84.7557246	14.766	2/20/2011	207				1	1	0	0	CLEAR	DRY	N	COLLISION WITH ANIMAL	SINGLE VEHICLE	STRAIGHT & LEVEL	DARK-HWY LIGHTED/ON	N
11009352	US0150		STANFORD	RD	37.6349834	-84.7547482	14.837	5/11/2011	558	LETTON			1	1	0	0	CLEAR	DRY	N	COLLISION WITH FIXED OBJECT IN INTERSECTION - FIRST EVENT COLLISION 09 - 32	SINGLE VEHICLE	CURVE & LEVEL	DAWN	N
12007210	US0150		STANFORD	RD	37.6344091	-84.7541496	14.89	3/30/2012	1559		LETTON	LANCASTER	3	3	0	0	CLEAR	DRY	N	REAR END IN TRAFFIC ONE VEHICLE STOPPED	REAR END	CURVE & LEVEL	DAYLIGHT	N
12015830	US0150		STANFORD	RD	37.6341644	-84.7539015	14.912	7/14/2012	1140		LANCASTER	GOSE	1	1	0	0	CLEAR	DRY	N	COLLISION WITH FIXED OBJECT NON - INTERSECTION - FIRST EVENT COLLISION 09 - 32 EXCLUDING 16	SINGLE VEHICLE	STRAIGHT & LEVEL	DAYLIGHT	N
12007699	US0150		STANFORD	RD	37.633779	-84.7534519	14.95	4/6/2012	100		LETTON	GOSE	1	1	0	0	CLEAR	DRY	N	COLLISION WITH FIXED OBJECT NON - INTERSECTION - FIRST EVENT COLLISION 09 - 32 EXCLUDING 16	SINGLE VEHICLE	STRAIGHT & LEVEL	DARK-HWY LIGHTED/ON	N
10027789	US0150		STANFORD	RD	37.632285	-84.751692	15.095	12/29/2010	752	GOSE			2	2	0	0	CLOUDY	DRY	N	SIDESWIPE-SAME DIRECTION	SIDESWIPE-SAME DIRECTION	STRAIGHT & LEVEL	DAYLIGHT	N
10008343	US0150		STANFORD	RD	37.6322291	-84.7516161	15.101	4/21/2010	1905	GOSE			2	2	0	0	CLEAR	DRY	N	ANGLE COLLISION - ONE VEHICLE TURNING LEFT	ANGLE	STRAIGHT & LEVEL	DAYLIGHT	N
11008116	US0150		STANFORD	RD	37.6322001	-84.7516472	15.101	4/25/2011	1136	LANCASTER			2	2	0	0	CLEAR	DRY	N	ANGLE COLLISION - BOTH VEHICLES GOING STRAIGHT	ANGLE	STRAIGHT & LEVEL	DAYLIGHT	N
11011749	US0150		STANFORD	RD	37.6322077	-84.7516267	15.101	6/8/2011	945	GOSE			2	2	0	1	CLEAR	DRY	N	ANGLE COLLISION - BOTH VEHICLES GOING STRAIGHT	ANGLE	STRAIGHT & LEVEL	DAYLIGHT	N
12018257	US0150		STANFORD	RD	37.6316949	-84.7510764	15.147	8/10/2012	1514	GOSE			2	2	0	0	CLEAR	DRY	N	REAR END - OTHER	REAR END	STRAIGHT & LEVEL	DAYLIGHT	N
10026940	US0150		STANFORD	RD	37.6280441	-84.744708	15.567	12/16/2010	2103		GOSE	LANCASTER	1	1	0	0	RAINING	ICE	N	COLLISION WITH FIXED OBJECT NON - INTERSECTION - FIRST EVENT COLLISION 09 - 32 EXCLUDING 16	SINGLE VEHICLE	STRAIGHT & GRADE	DARK-HWY NOT LIGHTED	N
	US0150		STANFORD	RD	37.6279184	-84.7444767	15.582	9/23/2011	2312				1	1	0	1	CLEAR	DRY	N	COLLISION WITH FIXED OBJECT NON - INTERSECTION - FIRST EVENT COLLISION 09 - 32 EXCLUDING 16	SINGLE VEHICLE	STRAIGHT & LEVEL	DARK-HWY NOT LIGHTED	N
	US0150		STANFORD	RD	37.6196802	-84.7337132	16.406	7/16/2012	1435				1	1	0	0	CLOUDY	DRY	N	OTHER ROADWAY OR MID-BLOCK COLLISION	SINGLE VEHICLE	CURVE & GRADE	DAYLIGHT	N
12291252	US0150		STANFORD	RD	37.6193805	-84.7318828	16.425	12/29/2012	2000	DANVILLE			2	2	0	1	SNOWING	ICE	N	ANGLE COLLISION - ONE VEHICLE TURNING RIGHT	ANGLE	CURVE & GRADE	DARK-HWY NOT LIGHTED	N
11-11475	US0150		STANFORD	RD	37.6191373	-84.7316401	16.445	6/4/2011	2000				1	1	0	1	CLEAR	DRY	N	COLLISION WITH ANIMAL	SINGLE VEHICLE	CURVE & GRADE	DAYLIGHT	N
10-22944	US0150		STANFORD	RD	37.6139196	-84.7312916	16.464	10/19/2010	1240	DANVILLE			1	1	0	0	CLEAR	DRY	N	NON-COLLISION OBJECT COLLISION	SINGLE VEHICLE	STRAIGHT & GRADE	DAYLIGHT	N
	US0150		STANFORD	RD	37.6187862	-84.7325165	16.519	9/14/2010	1252				1	1	0	0	CLOUDY	DRY	N	COLLISION WITH FIXED OBJECT NON - INTERSECTION - FIRST EVENT COLLISION 09 - 32 EXCLUDING 16	SINGLE VEHICLE	CURVE & LEVEL	DAYLIGHT	N
1104115	US0150		STANFORD	RD	37.6371966	-84.7307756	16.655	11/4/2011	500	CHRISMAN	CHRISMAN		1	1	0	0	CLOUDY	DRY	N	COLLISION WITH ANIMAL	SINGLE VEHICLE	CURVE & LEVEL	DARK-HWY NOT LIGHTED	N
	US0150		STANFORD	RD	37.6172375	-84.7306371	16.668	11/20/2010	1920				1	1	0	0	CLEAR	DRY	N	COLLISION WITH ANIMAL	SINGLE VEHICLE	CURVE & GRADE	DARK-HWY LIGHTED/OFF	N
	US0150		STANFORD	RD	37.6169948	-84.7306768	16.67	11/30/2010	930				1	1	0	0	RAINING	WET	N	COLLISION WITH ANIMAL	SINGLE VEHICLE	CURVE & LEVEL	DAYLIGHT	N
11018184	US0150		STANFORD	RD	37.6153053	-84.7294716	16.809	8/26/2011	750	CHRISMAN	DANVILLE		2	2	0	0	CLEAR	DR

LOCAL CODE	ROADWAY NUMBER	BLOCK/ HOUSE #	ROADWAY NAME	ROADWAY SUFFIX	GPS LATITUDE DECIMAL	GPS LONGITUDE DECIMAL	MILEPOINT DERIVED	COLLISION DATE	COLLISION TIME	INTERSECTION ROADWAY NAME	BETWEEN STREET ROADWAY NAME 1	BETWEEN STREET ROADWAY NAME 2	UNITS INVOLVED	MOTOR VEHICLES INVOLVED	KILLED	INJURED	WEATHER	ROADWAY CONDITION	HIT & RUN INDICATOR	DIRECTIONAL ANALYSIS	MANNER OF COLLISION	ROADWAY CHARACTER	LIGHT CONDITION	SECONDARY COLLISION INDICATOR
11005191	US0150B		DANVILLE	BYP	37.6574665	-84.7744619	0.002	3/5/2012	1745	HUSTONVILLE			2	2	0	0	CLEAR	DRY	N	REAR END - ONE VEHICLE STOPPED	REAR END	STRAIGHT & LEVEL	DAYLIGHT	N
11015626	US0150B		DANVILLE	BYP	37.6276218	-84.7743419	0.007	7/26/2011	1030	HUSTONVILLE			2	2	0	0	CLEAR	DRY	N	REAR END - OTHER	REAR END	STRAIGHT & LEVEL	DAYLIGHT	N
11026891	US0150B		DANVILLE	BYP	37.6174136	-84.774822	0.012	12/12/2012	1804	HUSTONVILLE			2	2	0	0	CLEAR	DRY	N	REAR END - OTHER	REAR END	STRAIGHT & LEVEL	DARK-HWY LIGHTED/ON	N
12003801	US0150B		DANVILLE	BYP	37.6176778	-84.7742121	0.014	3/21/2012	1610	HUSTONVILLE			2	2	0	0	CLEAR	DRY	N	REAR END - OTHER	REAR END	STRAIGHT & LEVEL	DAYLIGHT	N
10002835	US0150B		DANVILLE	BYP	37.6176705	-84.7741997	0.015	2/9/2010	1945	BRENT	HUSTONVILLE		2	2	0	1	BLOWING SAND/SOIL/DIRT/SNOW	ICE	N	OTHER ROADWAY OR MID-BLOCK COLLISION	REAR END	STRAIGHT & LEVEL	DARK-HWY LIGHTED/ON	N
11023647	US0150B		DANVILLE	BYP	37.6177485	-84.7734591	0.058	11/5/2011	1258	HUSTONVILLE US127	SOUTHTOWN DRIVE CONNECTOR BRENT		2	2	0	0	CLEAR	DRY	N	REAR END IN TRAFFIC ONE VEHICLE STOPPED	REAR END	STRAIGHT & LEVEL	DAYLIGHT	N
10018479	US0150B		DANVILLE	BYP	37.6177935	-84.7714359	0.172	8/26/2010	1420	BRENT			3	3	0	0	CLEAR	DRY	Y	SIDESWIPE COLLISION - SAME DIRECTION	SIDESWIPE-SAME DIRECTION	STRAIGHT & LEVEL	DAYLIGHT	Y
10021614	US0150B		DANVILLE	BYP	37.6178126	-84.7714388	0.172	10/2/2010	1437	BRENT			2	2	0	0	CLEAR	DRY	N	SIDESWIPE-SAME DIRECTION	SIDESWIPE-SAME DIRECTION	STRAIGHT & LEVEL	DAYLIGHT	N
10027232	US0150B		DANVILLE	BYP	37.6179908	-84.7714528	0.174	12/20/2010	1636	BRENT			2	2	0	1	CLEAR	DRY	N	REAR END - ONE VEHICLE TURNING RIGHT	REAR END	STRAIGHT & LEVEL	DAYLIGHT	N
11002327	US0150B		DANVILLE	BYP	37.6178055	-84.7713949	0.175	2/5/2011	1203	BRENT			3	3	0	0	SLEET/HAIL	WET	N	ANGLE COLLISION - ONE VEHICLE TURNING LEFT	ANGLE	STRAIGHT & LEVEL	DAYLIGHT	N
11005272	US0150B		DANVILLE	BYP	37.6179721	-84.7714359	0.175	1/20/2011	1545	BRENT			2	2	0	0	CLEAR	DRY	N	REAR END - OTHER	REAR END	STRAIGHT & LEVEL	DAYLIGHT	N
11000148	US0150B		DANVILLE	BYP	37.6179836	-84.7714202	0.176	1/3/2011	1319	BRENT			2	2	0	1	CLEAR	DRY	N	REAR END - OTHER	REAR END	STRAIGHT & LEVEL	DAYLIGHT	N
11022196	US0150B		DANVILLE	BYP	37.6178127	-84.7713679	0.176	10/16/2011	2111	BRENT			2	2	0	0	CLEAR	DRY	N	ANGLE COLLISION - ONE VEHICLE TURNING LEFT	ANGLE	STRAIGHT & LEVEL	DARK-HWY LIGHTED/OFF	N
10004032	US0150B		DANVILLE	BYP	37.6179886	-84.771407	0.177	2/26/2010	1412	BRENT			2	2	0	0	CLEAR	DRY	N	ANGLE COLLISION - BOTH VEHICLES GOING STRAIGHT	ANGLE	STRAIGHT & LEVEL	DAYLIGHT	N
10004706	US0150B		DANVILLE	BYP	37.6179745	-84.7714005	0.177	3/5/2010	1957	BRENT			2	2	0	2	CLEAR	DRY	N	ANGLE COLLISION - ONE VEHICLE TURNING LEFT	ANGLE	STRAIGHT & LEVEL	DARK-HWY LIGHTED/ON	N
10013414	US0150B		DANVILLE	BYP	37.6179794	-84.7714098	0.177	6/24/2010	1414	BRENT			2	2	0	0	CLEAR	DRY	Y	OPPOSING LEFT TURN	OPPOSING LEFT TURN	STRAIGHT & LEVEL	DAYLIGHT	Y
10026807	US0150B		DANVILLE	BYP	37.6179807	-84.714034	0.177	12/15/2010	1043	BRENT			2	2	0	0	CLOUDY	SNOW/SLUSH	N	ANGLE COLLISION - BOTH VEHICLES GOING STRAIGHT	ANGLE	STRAIGHT & LEVEL	DAYLIGHT	N
11013684	US0150B		DANVILLE	BYP	37.6178189	-84.7713523	0.177	7/2/2011	1100	SOUTHTOWN DRIVE CONNECTOR			3	3	0	1	CLEAR	DRY	N	OPPOSING LEFT TURN	OPPOSING LEFT TURN	STRAIGHT & LEVEL	DAYLIGHT	Y
11014227	US0150B		DANVILLE	BYP	37.6179853	-84.7714118	0.177	7/8/2011	1518	SOUTHTOWN DRIVE CONNECTOR			2	2	0	0	RAINING	WET	N	REAR END - OTHER	REAR END	STRAIGHT & LEVEL	DAYLIGHT	N
11015644	US0150B		DANVILLE	BYP	37.6179894	-84.7714137	0.177	7/26/2011	1635	SOUTHTOWN DRIVE CONNECTOR			2	2	0	1	CLEAR	DRY	N	OPPOSING LEFT TURN	OPPOSING LEFT TURN	STRAIGHT & GRADE	DAYLIGHT	N
11026650	US0150B		DANVILLE	BYP	37.6182575	-84.714945	0.177	12/18/2011	1310	BRENT			2	2	0	0	CLEAR	DRY	N	OPPOSING LEFT TURN	OPPOSING LEFT TURN	STRAIGHT & LEVEL	DAYLIGHT	N
12000200	US0150B		DANVILLE	BYP	37.6179785	-84.7714109	0.177	1/25/2012	2037	SOUTHTOWN DRIVE CONNECTOR			2	2	0	0	CLOUDY	WET	N	REAR END - ONE VEHICLE TURNING RIGHT	REAR END	STRAIGHT & LEVEL	DARK-HWY LIGHTED/OFF	N
12011844	US0150B		DANVILLE	BYP	37.6179894	-84.7714078	0.177	5/26/2012	1151	SOUTHTOWN DRIVE CONNECTOR	HUSTONVILLE		2	2	0	2	CLEAR	DRY	N	OTHER ROADWAY OR MID-BLOCK COLLISION	OPPOSING LEFT TURN	STRAIGHT & LEVEL	DAYLIGHT	N
12020335A	US0150B		DANVILLE	BYP	37.6178143	-84.7713559	0.177	10/12/2012	1742	SOUTHTOWN DRIVE CONNECTOR	BRENT		2	2	0	1	CLEAR	DRY	Y	1 VEHICLE ENTERING/LEAVING ENTRANCE	ANGLE	STRAIGHT & LEVEL	DAYLIGHT	N
11025351	US0150B		DANVILLE	BYP	37.6179912	-84.771402	0.177	11/16/2012	1429	SOUTHTOWN			2	2	0	2	CLEAR	DRY	N	ANGLE COLLISION - BOTH VEHICLES GOING STRAIGHT	ANGLE	STRAIGHT & LEVEL	DAYLIGHT	N
10004806	US0150B		DANVILLE	BYP	37.6179723	-84.7713819	0.178	3/6/2010	1810	BRENT			2	2	0	2	CLEAR	DRY	N	ANGLE COLLISION - ONE VEHICLE TURNING LEFT	ANGLE	STRAIGHT & LEVEL	DAYLIGHT	N
10027063	US0150B		DANVILLE	BYP	37.6180199	-84.714029	0.178	12/18/2010	1110	BRENT			2	2	0	0	CLOUDY	WET	N	ANGLE COLLISION - ONE VEHICLE TURNING LEFT	ANGLE	STRAIGHT & LEVEL	DAYLIGHT	N
11014149	US0150B		DANVILLE	BYP	37.6179939	-84.7713945	0.178	7/7/2011	1440	SOUTHTOWN DRIVE CONNECTOR			2	2	0	0	CLEAR	DRY	N	ANGLE COLLISION - BOTH VEHICLES GOING STRAIGHT	ANGLE	STRAIGHT & LEVEL	DAYLIGHT	N
12008043	US0150B		DANVILLE	BYP	37.6178335	-84.7713463	0.178	3/16/2012	835	SOUTHTOWN DRIVE CONNECTOR			3	3	0	2	CLEAR	DRY	Y	ANGLE COLLISION - BOTH VEHICLES GOING STRAIGHT	ANGLE	CURVE & LEVEL	DAYLIGHT	Y
11021440	US0150B		DANVILLE	BYP	37.6179892	-84.7713846	0.178	9/19/2012	1842	SOUTHTOWN DRIVE CONNECTOR			2	2	0	0	CLEAR	DRY	N	ANGLE COLLISION - ONE VEHICLE TURNING RIGHT	ANGLE	STRAIGHT & LEVEL	DAYLIGHT	N
11011864	US0150B		DANVILLE	BYP	37.6179995	-84.7713707	0.179	6/4/2010	1409	BRENT			3	3	0	0	CLEAR	DRY	N	REAR END - ONE VEHICLE TURNING LEFT	ANGLE	STRAIGHT & LEVEL	DAYLIGHT	Y
10027224	US0150B		DANVILLE	BYP	37.6179986	-84.7713079	0.182	12/20/2010	1410	BRENT			2	2	0	0	CLEAR	DRY	N	REAR END - ONE VEHICLE STOPPED	REAR END	STRAIGHT & LEVEL	DAYLIGHT	N
12020179	US0150B		DANVILLE	BYP	37.6180514	-84.7712812	0.185	9/3/2012	1040	SOUTHTOWN DRIVE CONNECTOR	SOUTHTOWN DRIVE CONNECTOR		2	2	0	0	RAINING	WET	N	COLLISION WITH FIXED OBJECT NON - INTERSECTION - FIRST EVENT COLLISION 09 - 32 EXCLUDING 16	REAR END	STRAIGHT & LEVEL	DAYLIGHT	N
12002669	US0150B		DANVILLE	BYP	37.6184355	-84.7693506	0.295	2/2/2012	1940	SOUTHTOWN	SOUTHTOWN DRIVE CONNECTOR		2	2	0	0	CLEAR	DRY	N	REAR END IN TRAFFIC LANES BOTH VEHICLES MOVING	REAR END	STRAIGHT & LEVEL	DARK-HWY LIGHTED/OFF	N
1016685	US0150B	1560	DANVILLE	BYP	37.6184523	-84.7693242	0.297	7/8/2010	1830				2	2	0	0	CLEAR	DRY	N	1 VEHICLE PARKED POSITION (NOT PARKING LOT/DRIVEWAY)	SIDESWIPE-SAME DIRECTION	STRAIGHT & GRADE	DAYLIGHT	N
0712-19181	US0150B		DANVILLE	BYP	37.6182981	-84.769214	0.299	11/27/2012	1145	BRENT			2	2	0	0	CLOUDY	WET	N	REAR END - OTHER	REAR END	STRAIGHT & LEVEL	DAYLIGHT	N
10006877	US0150B		DANVILLE	BYP	37.6185559	-84.768894	0.321	4/1/2010	1535	SOUTHTOWN DRIVE CONNECTOR			2	2	0	0	CLEAR	DRY	N	ANGLE COLLISION - ONE VEHICLE TURNING LEFT	ANGLE	STRAIGHT & LEVEL	DAWN	N
11023440	US0150B		DANVILLE	BYP	37.6185539	-84.7688926	0.321	11/2/2011	1333	SOUTHTOWN DRIVE CONNECTOR			2	2	0	0	CLEAR	DRY	N	SIDESWIPE-SAME DIRECTION	SIDESWIPE-SAME DIRECTION	STRAIGHT & LEVEL	DAYLIGHT	N
10016830	US0150B		DANVILLE	BYP	37.6185589	-84.7688855	0.322	8/5/2010	1850	SOUTHTOWN DRIVE CONNECTOR			3	3	0	1	CLEAR	DRY	N	ANGLE COLLISION - BOTH VEHICLES GOING STRAIGHT	ANGLE	STRAIGHT & LEVEL	DAYLIGHT	Y
11006134	US0150B		DANVILLE	BYP	37.6185675	-84.7688746	0.323	4/2/2011	2210	SOUTHTOWN DRIVE CONNECTOR			2	2	0	0	CLOUDY	DRY	N	ANGLE COLLISION - BOTH VEHICLES GOING STRAIGHT	ANGLE	STRAIGHT & LEVEL	DARK-HWY LIGHTED/ON	N
12001651	US0150B		DANVILLE	BYP	37.6192926	-84.7659079	0.491	1/21/2012	2134	SOUTHTOWN DRIVE CONNECTOR			2	2	0	2	CLOUDY	WET	N	OPPOSING LEFT TURN	OPPOSING LEFT TURN	STRAIGHT & LEVEL	DARK-HWY LIGHTED/ON	N
12022571	US0150B		DANVILLE	BYP	37.6192929	-84.7659074	0.491	10/5/2012	1130	SOUTHTOWN DRIVE CONNECTOR			2	2	0	0	CLEAR	DRY	N	OPPOSING LEFT TURN	OPPOSING LEFT TURN	STRAIGHT & LEVEL	DAYLIGHT	N
10026771	US0150B		DANVILLE	BYP	37.6192979	-84.7659152	0.492	12/14/2010	1743	SOUTHTOWN DRIVE CONNECTOR			2	2	0	0	CLOUDY	DRY	N	ANGLE COLLISION - BOTH VEHICLES GOING STRAIGHT	ANGLE	STRAIGHT & LEVEL	DARK-HWY LIGHTED/OFF	N
10013147	US0150B		DANVILLE	BYP	37.619621	-84.7642707	0.582	6/20/2010	1301	SOUTHTOWN DRIVE CONNECTOR	DANIEL		2	2	0	0	CLEAR	DRY	N	SIDESWIPE COLLISION - SAME DIRECTION	SIDESWIPE-SAME DIRECTION	STRAIGHT & LEVEL	DAYLIGHT	N
10020675	US0150B		DANVILLE	BYP	37.6195541	-84.7640502	0.593	9/20/2010	2008	DANIEL	SOUTHTOWN		1	1	0	0	CLEAR	DRY	N	OTHER ROADWAY OR MID-BLOCK COLLISION	SINGLE VEHICLE	STRAIGHT & LEVEL	DUSK	N
11016260	US0150B		DANVILLE	BYP	37.6196901	-84.7632465	0.637	2/17/2011	825				2	2	0	0	CLEAR	DRY	N	SIDESWIPE COLLISION - SAME DIRECTION	SIDESWIPE-SAME DIRECTION	STRAIGHT & LEVEL	DAYLIGHT	N
11019776	US0150B		DANVILLE	BYP	37.6198685	-84.7632734	0.638	8/3/2011	1036	DANIEL			2	2	0	0	CLOUDY	DRY	N	ANGLE COLLISION - ONE VEHICLE TURNING LEFT	ANGLE	STRAIGHT & LEVEL	DAYLIGHT	N
10016018	US0150B		DANVILLE	BYP	37.6198739	-84.7632656	0.638	9/14/2011	1213	DANIEL			2	2	0	1	CLEAR	DRY	N	ANGLE COLLISION - ONE VEHICLE TURNING LEFT	ANGLE	STRAIGHT & LEVEL	DAYLIGHT	N
11005129	US0150B		DANVILLE	BYP	37.6198839	-84.7632353	0.638	7/16/2012	930	DANIEL			2	2	0	1	CLEAR	DRY	N	ANGLE COLLISION - ONE VEHICLE TURNING LEFT	ANGLE	STRAIGHT & LEVEL	DAYLIGHT	N
11004920	US0150B		DANVILLE	BYP	37.618873	-84.763261	0.639	2/19/2011	1307	DANIEL			2	2	0	0	CLOUDY	DRY	Y	ANGLE COLLISION - OTHER	ANGLE	STRAIGHT & LEVEL	DAYLIGHT	Y
11004920	US0150B		DANVILLE	BYP	37.618877	-84.7632784	0.639	3/15/2011	903	DANIEL			2	2	0	0	CLOUDY	DRY	N	ANGLE COLLISION - ONE VEHICLE TURNING LEFT	ANGLE	STRAIGHT & LEVEL	DAYLIGHT	N
10003087	US0150B		DANVILLE	BYP	37.6199685	-84.7630183	0.646	2/12/2010	1510	DANIEL			2	2	0	0	CLEAR	DRY	N	ANGLE COLLISION - BOTH VEHICLES GOING STRAIGHT	ANGLE	STRAIGHT & LEVEL	DAYLIGHT	N
11003520	US0150B		DANVILLE	BYP	37.6199446	-84.7628307	0.662	2/22/2011	946	DANIEL	NO NAME		2	2	0	0	RAINING	WET	N	REAR END IN TRAFFIC LANES BOTH VEHICLES MOVING	REAR END	STRAIGHT & LEVEL	DAYLIGHT	N
10015969	US0150B		DANVILLE	BYP	37.6166024	-84.7746112	0.951	7/25/2010	1315				2	2	0	0	CLEAR	DRY	N	REAR END - ON RAMP	REAR END	CURVE & GRADE	DAYLIGHT	N
11017783	US0150B		DANVILLE	BYP	37.6205491	-84.7577455	0.965	12/29/2010	548		GOSE	NO NAME	2	2	0	0	CLEAR	DRY	N	COLLISION WITH ANIMAL	SINGLE VEHICLE	STRAIGHT & LEVEL	DAYLIGHT	N
11012906	US0150B		DANVILLE	BYP	37.6207023	-84.7552801	1.076	6/23/2011	823				1	1	0	0	CLEAR	DRY	N	COLLISION WITH ANIMAL	SINGLE VEHICLE	STRAIGHT & LEVEL	DAYLIGHT	N
11003366	US0150B		DANVILLE	BYP	37.6207767	-84.7549668	1.093	1/22/2011	2237		NO NAME	GOSE	1	1	0	0	CLEAR	DRY	N	COLLISION WITH NON-FIXED OBJECT	SINGLE VEHICLE	STRAIGHT & LEVEL	DARK-HWY LIGHTED/OFF	N
11014851	US0150B		DANVILLE	BYP	37.6207071	-84.7531767	1.101	7/1/2012	2334	GOSE			2	2	0	4	CLOUDY	DRY	N	REAR END - OTHER	REAR END	STRAIGHT & GRADE	DARK-HWY LIGHTED/ON	N
10009546	US0150B		DANVILLE	BYP	37.6207256	-84.7531136	1.195	5/6/2010	1715	GOSE			3	3	0	0	CLEAR	DRY	N	ANGLE COLLISION - ONE VEHICLE TURNING LEFT	ANGLE	STRAIGHT & GRADE	DAYLIGHT	Y
10021165	US0150B		DANVILLE	BYP	37.6207337	-84.7530836	1.196	10/22/2010	1341	GOSE			2	2	0	0	CLEAR	DRY	N	ANGLE COLLISION - ONE VEHICLE TURNING LEFT	ANGLE	STRAIGHT & LEVEL	DAYLIGHT	N
12005894	US0150B		DANVILLE	BYP	37.6207263	-84.7530854	1.196	7/14/2012	1440	GOSE			2	2	0	0	CLEAR	DRY	N	ANGLE COLLISION - OTHER	ANGLE	STRAIGHT & LEVEL	DAYLIGHT	N
1014214	US0150B		DANVILLE	BYP	37.620918	-84.7530474	1.197	7/2/2010	2331	GOSE			2	2	0	4	CLEAR	DRY	N	ANGLE COLLISION - ONE VEHICLE TURNING LEFT	ANGLE	STRAIGHT & LEVEL	DARK-HWY LIGHTED/ON	N
2010-13025	US0150B		DANVILLE	BYP	37.6207309	-84.7530675	1.197	7/23/2010	1926	GOSE			2	2	0	4	CLEAR	DRY	N	ANGLE COLLISION - ONE VEHICLE TURNING LEFT	ANGLE	STRAIGHT & GRADE	DAYLIGHT	N
10023553	US0150B		DANVILLE	BYP	37.6209141	-84.7530471	1.197	10/27/2010	1255	GOSE			1	1	0	0	CLEAR	DRY	N	NON-COLLISION OBJECT COLLISION	SINGLE VEHICLE	CURVE & GRADE	DAYLIGHT	N
11002762	US0150B		DANVILLE	BYP	37.6209183	-84.7530432	1.197	2/11/2011	1530	GOSE			2	2	0	0	CLEAR	DRY	N	REAR END - OTHER	REAR END	STRAIGHT & LEVEL	DAYLIGHT	N
11018540	US0150B		DANVILLE	BYP	37.6209183	-84.7530421	1.197	8/30/2011	1510	GOSE			2	2	0	0	CLEAR	DRY	N	ANGLE COLLISION - ONE VEHICLE TURNING LEFT	ANGLE	STRAIGHT & LEVEL	DAYLIGHT	N
11022716	US0150B		DANVILLE	BYP	37.6209181	-84.7530488	1.197	10/23/2011	1925	GOSE			2	2	0	0	CLOUDY	DRY	N	OPPOSING LEFT TURN	OPPOSING LEFT TURN	STRAIGHT & LEVEL	DARK-HWY NOT LIGHTED	N
12012961	US0150B		DANVILLE	BYP	37.6209179	-84.7530496	1.197	6/8/2012	1150	GOSE			2	2	0	1	CLEAR	DRY	N	ANGLE COLLISION - ONE VEHICLE TURNING LEFT	ANGLE	STRAIGHT & LEVEL	DAYLIGHT	N
12022267	US0150B		DANVILLE	BYP	37.6209175	-84.7530448	1.197	8/30/2012	1935	GOSE			2	2	0	0	CLEAR	DRY	N	ANGLE COLLISION - ONE VEHICLE TURNING LEFT	ANGLE	STRAIGHT & GRADE	DUSK	N
12010465	US0150B		DANVILLE	BYP	37.6209182	-84.7530391	1.198	5/9/2012	1255	GOSE			2	2	0	0	CLEAR	DRY	N	REAR END - OTHER	REAR END	STRAIGHT & GRADE	DAYLIGHT	N
11030739	US0150B		DANVILLE	BYP	37.6209744	-84.7528487	1.211	4/2/2012	1534	GOSE			2	2	0	0	CLEAR	DRY	N	REAR END - OTHER	REAR END	STRAIGHT & LEVEL	DAYLIGHT	N
071511-5	US0150B		DANVILLE	BYP	37.6209092	-84.7459374	1.588	7/15/2011	605		STANFORD	GOSE	1	1	0	0	CLEAR	DRY	N	COLLISION WITH ANIMAL	SINGLE VEHICLE	STRAIGHT & LEVEL	DAWN	N
07281251	US0150B		DANVILLE	BYP	37.6204216	-84.7410111	1.893	7/28/2012	30		STANFORD	GOSE	1	1	0	0	CLOUDY	WET	N	COLLISION WITH ANIMAL	SINGLE VEHICLE	STRAIGHT & LEVEL	DARK-HWY NOT LIGHTED	N
	US0150B		DANVILLE	BYP	37.6199205	-84.7359007	2.143	5/12/2011	1435		STANFORD	GOSE	2	2	0	0	CLEAR	DRY	N	1 VEHICLE ENTERING/LEAVING ENTRANCE	ANGLE	STRAIGHT & LEVEL	DAYLIGHT	N
	US0150B		DANVILLE	BYP	37.6197529	-84.7349814	2.195	7/10/2011	1510				2	2	0	0	CLEAR	DRY	N	SIDESWIPE COLLISION - SAME DIRECTION	SIDESWIPE-SAME DIRECTION	STRAIGHT & GRADE	DAWN	N
	US0150B		DANVILLE	BYP	37.6195505	-84.7345002	2.198	11/3/2010	1049		GOSE	STANFORD	1	1	0	0	RAINING	WET	N	ANGLE COLLISION - ON SHOULDER	SINGLE VEHICLE	CURVE & LEVEL	DAYLIGHT	N
	US0150B		DANVILLE	BYP	37.6193277	-84.7341521	2.239	11/12/2012	1900				1	1	0	0	CLOUDY	WET	N	COLLISION WITH ANIMAL	SINGLE VEHICLE	CURVE & GRADE	DARK-HWY LIGHTED/OFF	N
	US0150B		DANVILLE	BYP	37.619355	-84.7336793	2.272	4/13/2010	1104				2	2	0	3	CLEAR	DRY	N	1 VEHICLE ENTERING/LEAVING ENTRANCE	ANGLE	CURVE & LEVEL	DAYLIGHT	N
	US0150B		DANVILLE	BYP	37.619395	-84.7336833	2.272	6/28/2010	1408				3	1	0	0	CLEAR	DRY	N	1 VEHICLE ENTERING/LEAVING ENTRANCE	ANGLE	CURVE & LEVEL	DAYLIGHT	N
	US0150B		DANVILLE	BYP	37.6193564	-84.7336794	2.272	7/14/2010	1210	STANFORD			1	1	0	0	CLEAR	DRY	N	NON-COLLISION OBJECT COLLISION	SINGLE VEHICLE	CURVE & GRADE	DAYLIGHT	N
Nov-94			DANVILLE	BYP	37.6193545	-84.7336791	2.272	4/1/2011	1120	STANFORD			2	2	0	0	CLOUDY	DRY	N	ANGLE COLLISION - OTHER	ANGLE	CURVE & GRADE	DAYLIGHT	N
	KY0033		SHAKERTOWN	RD	37.6904809	-84.7653145	0	8/24/2010	800				1	1	0	0	CLEAR	DRY	N	COLLISION WITH FIXED OBJECT NON - INTERSECTION - FIRST EVENT COLLISION 09 - 32 EXCLUDING 16	SINGLE VEHICLE	CURVE & GRADE	DAYLIGHT	N
11021924	KY0033		3RD	ST	37.6458171	-84.7724339	0	10/11/2011	2012	MAIN			2	2	0	1	RAINING	WET	Y	ANGLE COLLISION - ONE VEHICLE TURNING LEFT	ANGLE	STRAIGHT & LEVEL	DARK-HWY LIGHTED/ON	N
11022921	KY0033		3RD	ST	37.6458176	-84.7724336	0	10/26/2011	1958	MAIN			2	2	0	0	RAINING	WET	N	OPPOSITE DIRECTION - BOTH VEHICLES GOING STRAIGHT AHEAD	HEAD ON	STRAIGHT & LEVEL	DARK-HWY LIGHTED/ON	N
12018464	KY0033		3RD	ST	37.6458175	-84.7724377	0	8/12/2012	2111	MAIN			2	1	0	1	CLEAR	DRY	N	COLLISION WITH PEDESTRIAN IN INTERSECTION	SINGLE VEHICLE	STRAIGHT & LEVEL	DARK-HWY LIGHTED/ON	N
12020222	KY0033		3RD	ST	37.6458303	-84.7724459	0.001	5/11/2012	1314	MAIN			2	2	0	0	CLEAR	DRY	N	REAR END - OTHER	REAR END	STRAIGHT & LEVEL	DAYLIGHT	N
12015064	KY0033		3RD	ST	37.6458307	-84.7724397	0.001	7/4/2012	1609	MAIN			2	2	0	1	CLEAR	DRY	N	ANGLE COLLISION - BOTH VEHICLES GOING STRAIGHT	ANGLE	STRAIGHT & LEVEL	DAYLIGHT	N
10011338	KY0033		3RD	ST	37.6458525	-84.7724205	0.002	6/3/2011	1614	MAIN			2	2	0	0	CLEAR	DRY	N	REAR END - ONE VEHICLE TURNING RIGHT	REAR END	STRAIGHT & LEVEL	DAYLIGHT	N
11002593	KY0033		3RD	ST	37.64586	-84.7724338	0.003	2/9/2011	1424	MAIN	BROADWAY		2	2	0	0	SNOWING	WET	Y	1 VEHICLE PARKED POSITION (NOT PARKING LOT/DRIVEWAY)	BACKING	STRAIGHT & LEVEL	DAYLIGHT	N
11012041	KY0033		3RD	ST	37.6459147	-84.7724615	0.007	6/11/2011	1956	MAIN			2	2	0	2	CLEAR	DRY	N	ANGLE COLLISION - BOTH VEHICLES GOING STRAIGHT	ANGLE	STRAIGHT & LEVEL	DAYLIGHT	N
11002018	KY0033		3RD	ST	37.6460264	-84.7726649	0.014	2/5/2011	1300	MAIN	BROADWAY		2	2	0	0	CLEAR	DRY	Y	1 VEHICLE PARKED POSITION (NOT PARKING LOT/DRIVEWAY)	BACKING	STRAIGHT & LEVEL	DAYLIGHT	N
11003948	KY0033		3RD	ST	37.6460421	-84.772422	0.015	2/28/2011	1223	MAIN	BROADWAY		2	2	0	0	RAINING	WET	N	1 VEHICLE ENTERING OR LEAVING PARKED POSITION (NOT PARKING LOT)	SIDESWIPE-SAME DIRECTION	STRAIGHT & LEVEL	DAYLIGHT	N
12009939	KY0033		3RD	ST	37.6465114	-84.7724044	0.046	5/3/2012	1013	MAIN	BROADWAY		4	4	0	0	CLOUDY	DRY	N	1 VEHICLE PARKED POSITION (NOT PARKING LOT/DRIVEWAY)	REAR END	STRAIGHT & LEVEL	DAYLIGHT	N
11025449	KY0033	128	3RD	ST	37.6465781	-84.7723734	0.05	12/2/2011	1516				2	2	0	0	CLEAR	DRY	N	1 VEHICLE ENTERING/LEAVING ENTRANCE	ANGLE	STRAIGHT & LEVEL	DAYLIGHT	N
11005116	KY0033		3RD	ST	37.64663	-84.7723728	0.053	3/18/2011	1200	MAIN	BROADWAY		2	2	0	0	CLEAR	DRY	N	VEHICLE BACKING	BACKING	STRAIGHT & GRADE	DAYLIGHT	N
11014607	KY0033		3RD	ST	37.646929	-84.7723894	0.073	7/13/2011	948	MAIN	BROADWAY		2	2	0	0	CLOUDY	DRY	N	1 VEHICLE ENTERING OR LEAVING PARKED POSITION (NOT PARKING LOT)	SIDESWIPE-SAME DIRECTION	STRAIGHT & LEVEL	DAYLIGHT	N
10018957	KY0033		3RD	ST	37.6473401	-84.72731	0.1	8/31/2010	1722	BROADWAY			2	2	0	0	CLEAR	DRY	N	ANGLE COLLISION - BOTH VEHICLES GOING STRAIGHT	ANGLE	STRAIGHT & LEVEL	DAYLIGHT	N
10026812	KY0033		3RD	ST	37.6473646	-84.7723209	0.102	12/15/2010	1230	BROADWAY			2	2	0	0	CLEAR	DRY	N	ANGLE COLLISION - BOTH VEHICLES GOING STRAIGHT	ANGLE	STRAIGHT & LEVEL	DAYLIGHT	N
12022348

LOCAL CODE	ROADWAY NUMBER	BLOCK/ HOUSE #	ROADWAY NAME	ROADWAY SUFFIX	GPS LATITUDE DECIMAL	GPS LONGITUDE DECIMAL	MILEPOINT DECIMAL	COLLISION DATE	COLLISION TIME	INTERSECTION ROADWAY NAME	BETWEEN STREET ROADWAY NAME 1	BETWEEN STREET ROADWAY NAME 2	UNITS INVOLVED	MOTOR VEHICLES INVOLVED	KILLED	INJURED	WEATHER	ROADWAY CONDITION	HIT & RUN INDICATOR	DIRECTIONAL ANALYSIS	MANNER OF COLLISION	ROADWAY CHARACTER	LIGHT CONDITION	SECONDARY COLLISION INDICATOR
12003317	KY0033		3RD	ST	37.6488698	-84.7721327	0.214	2/11/2012	1415	LEXINGTON			2	2	0	0	CLEAR	DRY	Y	REAR END - OTHER	REAR END	STRAIGHT & LEVEL	DAYLIGHT	N
10014360	KY0033		3RD	ST	37.648904	-84.7721979	0.217	7/4/2010	1355	LEXINGTON			2	2	0	0	CLEAR	DRY	Y	REAR END - ONE VEHICLE STOPPED	REAR END	STRAIGHT & LEVEL	DAYLIGHT	N
11002177	KY0033		3RD	ST	37.6489479	-84.7721632	0.22	2/3/2011	1825	LEXINGTON			1	1	0	0	CLEAR	DRY	N	COLLISION WITH FIXED OBJECT IN INTERSECTION - FIRST EVENT COLLISION 09 - 32	SINGLE VEHICLE	STRAIGHT & HILLCREST	DARK-HWY LIGHTED/ON	N
12010777	KY0033		3RD	ST	37.6489677	-84.7721928	0.221	5/13/2012	441	LEXINGTON			2	2	0	0	RAINING	WET	N	ANGLE COLLISION - BOTH VEHICLES GOING STRAIGHT	ANGLE	STRAIGHT & LEVEL	DARK-HWY LIGHTED/ON	N
10003182	KY0033		3RD	ST	37.6489706	-84.7721734	0.222	2/16/2010	1229	LEXINGTON			2	2	0	0	CLOUDY	WET	N	REAR END - ONE VEHICLE STOPPED	REAR END	STRAIGHT & LEVEL	DAYLIGHT	N
12027570	KY0033		3RD	ST	37.6490038	-84.7721586	0.224	12/22/2012	955	LEXINGTON			2	2	0	0	CLEAR	DRY	N	REAR END - OTHER	REAR END	STRAIGHT & LEVEL	DAYLIGHT	N
11000242	KY0033		3RD	ST	37.6491667	-84.7721667	0.225	1/4/2011	1505	LEXINGTON			2	2	0	0	CLEAR	DRY	N	REAR END - ONE VEHICLE STOPPED	REAR END	STRAIGHT & GRADE	DAYLIGHT	N
12005778	KY0033		3RD	ST	37.6491669	-84.7721158	0.235	3/11/2012	759	LEXINGTON	SMITH		2	2	0	0	CLEAR	DRY	N	REAR END IN TRAFFIC LANES BOTH VEHICLES MOVING	REAR END	STRAIGHT & LEVEL	DAYLIGHT	N
11002988	KY0033		3RD	ST	37.6496583	-84.7721075	0.267	2/14/2011	1617	LEXINGTON	SMITH		3	3	0	0	CLEAR	DRY	N	REAR END IN TRAFFIC ONE VEHICLE STOPPED	REAR END	STRAIGHT & GRADE	DAYLIGHT	Y
11000183	KY0033		3RD	ST	37.6498609	-84.7720779	0.28	5/9/2011	820	LEXINGTON	SMITH		2	2	0	0	CLEAR	DRY	N	REAR END IN TRAFFIC LANES BOTH VEHICLES MOVING	REAR END	STRAIGHT & GRADE	DAYLIGHT	N
12020640	KY0033		3RD	ST	37.6500222	-84.7720908	0.291	9/3/2012	1734	LEXINGTON	SMITH		2	2	0	0	CLEAR	DRY	N	REAR END IN TRAFFIC ONE VEHICLE STOPPED	REAR END	STRAIGHT & GRADE	DAYLIGHT	N
11021798	KY0033		3RD	ST	37.6501828	-84.7719631	0.361	10/12/2011	2000	SMITH			2	2	0	0	CLEAR	DRY	N	VEHICLE BACKING	BACKING	STRAIGHT & GRADE	DARK-HWY LIGHTED/OFF	N
12026142	KY0033		3RD	ST	37.6514627	-84.7719272	0.386	11/30/2012	1525		SMITH	HIGH	2	2	0	0	CLEAR	DRY	N	REAR END IN TRAFFIC LANES BOTH VEHICLES MOVING	REAR END	STRAIGHT & LEVEL	DAYLIGHT	N
10014717	KY0033		3RD	ST	37.6518569	-84.7718888	0.413	7/9/2010	938	HIGH			2	2	0	0	RAINING	WET	N	REAR END - ONE VEHICLE TURNING RIGHT	REAR END	STRAIGHT & GRADE	DAYLIGHT	N
11005194	KY0033		3RD	ST	37.6520179	-84.7718781	0.423	1/19/2011	944	OLD SHAKERTOWN	HIGH		2	2	0	0	CLEAR	DRY	N	SIDESWIPE COLLISION - OPPOSITE DIRECTION	SIDESWIPE-OPPOSITE DIRECTION	STRAIGHT & GRADE	DAYLIGHT	N
12002138	KY0033		3RD	ST	37.6521563	-84.7718259	0.432	1/27/2012	1532		BELL	HIGH	2	2	0	0	CLOUDY	DRY	N	REAR END IN TRAFFIC LANES BOTH VEHICLES MOVING	REAR END	STRAIGHT & GRADE	DAYLIGHT	N
12017425	KY0033		3RD	ST	37.6523906	-84.7718375	0.447	7/31/2012	1810	OLD SHAKERTOWN			2	2	0	3	CLEAR	DRY	N	REAR END - ONE VEHICLE TURNING LEFT	REAR END	STRAIGHT & LEVEL	DAYLIGHT	N
12001227	KY0033		3RD	ST	37.6527853	-84.7718211	0.474	1/23/2012	1933	OLD SHAKERTOWN			2	2	0	0	CLEAR	DRY	N	COLLISION WITH PARKED VEHICLE	CLEAR	STRAIGHT & GRADE	DARK-HWY LIGHTED/ON	N
12023613	KY0033		3RD	ST	37.6537893	-84.7718151	0.54	10/21/2012	29		OLD SHAKERTOWN	ST JAMES	2	2	0	0	CLEAR	DRY	Y	1 VEHICLE PARKED POSITION (NOT PARKING LOT/DRIVEWAY)	SIDESWIPE-SAME DIRECTION	STRAIGHT & LEVEL	DARK-HWY LIGHTED/ON	N
11004456	KY0033		3RD	ST	37.6543831	-84.7717763	0.574	3/8/2011	0		OLD SHAKERTOWN	ST JAMES	2	2	0	0	CLEAR	DRY	Y	1 VEHICLE PARKED POSITION (NOT PARKING LOT/DRIVEWAY)	ANGLE	STRAIGHT & LEVEL	DARK-HWY NOT LIGHTED	N
12013871	KY0033		3RD	ST	37.6543125	-84.7716754	0.575	6/21/2012	1226		OLD SHAKERTOWN	ST JAMES	2	2	0	0	CLOUDY	DRY	Y	1 VEHICLE PARKED POSITION (NOT PARKING LOT/DRIVEWAY)	SIDESWIPE-SAME DIRECTION	STRAIGHT & LEVEL	DAYLIGHT	N
12024645	KY0033		3RD	ST	37.6544407	-84.7716949	0.583	11/5/2012	840		OLD SHAKERTOWN	ST JAMES	2	2	0	0	CLEAR	DRY	N	1 VEHICLE ENTERING OR LEAVING PARKED POSITION (NOT PARKING LOT)	ANGLE	STRAIGHT & GRADE	DAYLIGHT	N
11016796	KY0033		3RD	ST	37.6545236	-84.771471	0.59	8/8/2011	926		OLD SHAKERTOWN	ST JAMES	2	2	0	0	CLEAR	DRY	N	1 VEHICLE ENTERING OR LEAVING PARKED POSITION (NOT PARKING LOT)	SIDESWIPE-SAME DIRECTION	STRAIGHT & LEVEL	DAYLIGHT	N
10003139	KY0033		3RD	ST	37.655029	-84.7715952	0.622	2/15/2010	1225		OLD SHAKERTOWN	ST JAMES	2	2	0	0	SNOWING	SNOW/SLUSH	N	VEHICLE BACKING	BACKING	STRAIGHT & GRADE	DAYLIGHT	N
10015950	KY0033		3RD	ST	37.6550731	-84.7716093	0.625	7/25/2010	5		ST JAMES	OLD SHAKERTOWN	2	2	0	0	CLOUDY	DRY	N	1 VEHICLE PARKED POSITION (NOT PARKING LOT/DRIVEWAY)	REAR END	STRAIGHT & LEVEL	DARK-HWY LIGHTED/ON	Y
11000426	KY0033		3RD	ST	37.6551476	-84.7715869	0.63	1/7/2011	850		ST JAMES	OLD SHAKERTOWN	1	1	0	0	SNOWING	SNOW/SLUSH	N	COLLISION WITH FIXED OBJECT NON - INTERSECTION - FIRST EVENT COLLISION 09 - 32 EXCLUDING 16	SINGLE VEHICLE	STRAIGHT & GRADE	DAYLIGHT	N
11025034	KY0033		SHAKERTOWN	RD	37.6592267	-84.7698581	0.93	11/25/2011	1802		OLD SHAKERTOWN	SILVERCREEK	2	1	0	1	CLEAR	DRY	Y	COLLISION WITH PEDESTRIAN NON - INTERSECTION	SINGLE VEHICLE	STRAIGHT & GRADE	DARK-HWY LIGHTED/OFF	N
11027280	KY0033		SHAKERTOWN	RD	37.6605575	-84.7686592	1.047	12/27/2011	1613	SILVERCREEK			1	1	0	1	RAINING	WET	N	COLLISION WITH FIXED OBJECT IN INTERSECTION - FIRST EVENT COLLISION 09 - 32	SINGLE VEHICLE	STRAIGHT & LEVEL	DAYLIGHT	N
11024832	KY0033		SHAKERTOWN	RD	37.6614697	-84.7681768	1.119	11/22/2011	715		TWINBROOK	SILVERCREEK	2	1	0	0	RAINING	WET	Y	COLLISION WITH PEDESTRIAN NON - INTERSECTION	SINGLE VEHICLE	STRAIGHT & LEVEL	DAWN	N
11019131	KY0033		SHAKERTOWN	RD	37.6617935	-84.7682004	1.142	9/6/2011	1401		SILVERCREEK	TWINBROOK	1	1	0	1	CLOUDY	WET	N	RAN OFF ROADWAY (1 VEHICLE WITH/EARTH EMBANKMENT/DITCH)	SINGLE VEHICLE	CURVE & LEVEL	DAYLIGHT	Y
10-009607	KY0033		SHAKERTOWN	RD	37.6619626	-84.7681945	1.152	5/7/2010	1207		SILVERCREEK	TWINBROOK	1	1	0	1	CLEAR	DRY	N	RAN OFF ROADWAY (1 VEHICLE WITH/EARTH EMBANKMENT/DITCH)	SINGLE VEHICLE	CURVE & LEVEL	DAYLIGHT	N
11018381	KY0033		SHAKERTOWN	RD	37.6620202	-84.7680322	1.159	8/28/2011	1532		SILVERCREEK	TWINBROOK	2	2	0	0	CLEAR	DRY	N	REAR END IN TRAFFIC LANES BOTH VEHICLES MOVING	REAR END	CURVE & LEVEL	DAYLIGHT	N
11006323	KY0033		SHAKERTOWN	RD	37.6620863	-84.7680155	1.164	4/6/2011	1444		TWINBROOK	SILVERCREEK	2	2	0	0	CLEAR	DRY	N	REAR END IN TRAFFIC ONE VEHICLE STOPPED	REAR END	STRAIGHT & LEVEL	DAYLIGHT	N
12008922	KY0033		SHAKERTOWN	RD	37.6629772	-84.7677926	1.229	4/21/2012	1241		SPRINGHILL	TWINBROOK	1	1	0	0	CLOUDY	WET	N	RAN OFF ROADWAY (1 VEHICLE WITH/EARTH EMBANKMENT/DITCH)	SINGLE VEHICLE	CURVE & GRADE	DAYLIGHT	N
11019840	KY0033		SHAKERTOWN	RD	37.6635456	-84.7677011	1.27	9/15/2011	852		SPRINGHILL	TWINBROOK	2	2	0	0	RAINING	WET	N	REAR END IN TRAFFIC ONE VEHICLE STOPPED	REAR END	STRAIGHT & LEVEL	DAYLIGHT	N
1100704	KY0033		SHAKERTOWN	RD	37.6635579	-84.7677045	1.273	1/12/2011	1225	SPRINGHILL			2	2	0	0	SNOWING	WET	N	ANGLE COLLISION - BOTH VEHICLES GOING STRAIGHT	ANGLE	CURVE & GRADE	DAYLIGHT	N
10014071	KY0033		SHAKERTOWN	RD	37.6636196	-84.7677062	1.276	2/26/2010	745	SPRINGHILL			2	2	0	0	CLEAR	DRY	N	OPPOSITE DIRECTION - BOTH VEHICLES GOING STRAIGHT AHEAD	SIDESWIPE-OPPOSITE DIRECTION	STRAIGHT & LEVEL	DAYLIGHT	N
12005963	KY0033		SHAKERTOWN	RD	37.6641549	-84.7678669	1.314	3/15/2012	839		SPRINGHILL	BROOKSIDE	2	2	0	0	CLEAR	DRY	N	REAR END IN TRAFFIC ONE VEHICLE STOPPED	REAR END	STRAIGHT & LEVEL	DAYLIGHT	N
11010673	KY0033		SHAKERTOWN	RD	37.6642999	-84.7678239	1.325	5/27/2011	1323		SPRINGHILL	BROOKSIDE	2	2	0	0	CLOUDY	DRY	N	REAR END IN TRAFFIC LANES BOTH VEHICLES MOVING	REAR END	CURVE & GRADE	DAYLIGHT	N
10017231	KY0033		SHAKERTOWN	RD	37.6643474	-84.7677032	1.328	8/10/2010	1645	SPRINGHILL			2	2	0	0	RAINING	WET	N	SIDESWIPE-SAME DIRECTION	SIDESWIPE-SAME DIRECTION	CURVE & GRADE	DAYLIGHT	N
11014235	KY0033		SHAKERTOWN	RD	37.6646689	-84.7678653	1.351	7/8/2011	1612		BROOKSIDE	SPRINGHILL	1	1	0	0	RAINING	WET	N	COLLISION WITH FIXED OBJECT NON - INTERSECTION - FIRST EVENT COLLISION 09 - 32 EXCLUDING 16	SINGLE VEHICLE	CURVE & LEVEL	DAYLIGHT	N
10009609	KY0033		SHAKERTOWN	RD	37.6647033	-84.7678684	1.354	5/7/2010	1256		BROOKSIDE	SPRINGHILL	2	2	0	0	CLEAR	DRY	N	REAR END IN TRAFFIC ONE VEHICLE STOPPED	REAR END	CURVE & GRADE	DAYLIGHT	N
12014932	KY0033		SHAKERTOWN	RD	37.6648093	-84.7678594	1.361	7/2/2012	2245	BROOKSIDE			2	2	0	0	CLEAR	DRY	N	REAR END - ONE VEHICLE STOPPED	REAR END	CURVE & HILLCREST	DARK-HWY LIGHTED/ON	N
12018726	KY0033		SHAKERTOWN	RD	37.6648439	-84.7678804	1.364	8/16/2012	1220		BROOKSIDE	SPRINGHILL	1	1	0	0	CLEAR	DRY	N	COLLISION WITH FIXED OBJECT NON - INTERSECTION - FIRST EVENT COLLISION 09 - 32 EXCLUDING 16	SINGLE VEHICLE	CURVE & GRADE	DAYLIGHT	N
11022670	KY0033		SHAKERTOWN	RD	37.6648728	-84.7678843	1.366	10/27/2011	1713		BROOKSIDE	SPRINGHILL	2	2	0	0	RAINING	WET	N	1 VEHICLE ENTERING/LEAVING ENTRANCE	ANGLE	CURVE & LEVEL	DAYLIGHT	Y
11016741	KY0033		SHAKERTOWN	RD	37.6649737	-84.7678767	1.373	8/8/2011	1723		BROOKSIDE	SPRINGHILL	2	2	0	0	CLOUDY	WET	N	1 VEHICLE ENTERING/LEAVING ENTRANCE	ANGLE	CURVE & HILLCREST	DAYLIGHT	N
7743	KY0033		SHAKERTOWN	RD	37.6657555	-84.7679267	1.43	5/13/2011	1353		BROOKCOVE	BROOKSIDE	1	1	0	0	RAINING	WET	N	COLLISION WITH FIXED OBJECT NON - INTERSECTION - FIRST EVENT COLLISION 09 - 32 EXCLUDING 16	SINGLE VEHICLE	CURVE & GRADE	DAYLIGHT	N
12023500	KY0033		SHAKERTOWN	RD	37.6678002	-84.7676934	1.577	10/19/2012	1529		BROOKCOVE	RIDGE VIEW	2	2	0	1	RAINING	WET	N	HEAD-ON COLLISION	HEAD ON	STRAIGHT & LEVEL	DAYLIGHT	N
12004140	KY0033		SHAKERTOWN	RD	37.6688676	-84.76731	1.642	2/22/2012	2035	RIDGE VIEW			2	2	0	0	CLOUDY	WET	N	REAR END - OTHER	REAR END	STRAIGHT & LEVEL	DARK-HWY NOT LIGHTED	N
12018205	KY0033		SHAKERTOWN	RD	37.6719716	-84.7654757	1.901	8/9/2012	2011		KY2168	RIDGE VIEW	1	1	0	0	CLEAR	DRY	N	RAN OFF ROADWAY (1 VEHICLE WITH/EARTH EMBANKMENT/DITCH)	SINGLE VEHICLE	CURVE & LEVEL	DAYLIGHT	N
11000736	KY0033		SHAKERTOWN	RD	37.6726231	-84.7651499	1.951	1/13/2011	959		KY2168	RIDGE VIEW	1	1	0	0	SNOWING	WET	Y	COLLISION WITH FIXED OBJECT NON - INTERSECTION - FIRST EVENT COLLISION 09 - 32 EXCLUDING 16	SINGLE VEHICLE	CURVE & LEVEL	DAYLIGHT	N
11000873	KY0033		SHAKERTOWN	RD	37.673294	-84.7648069	2.003	1/15/2011	1439		KY2168	RIDGE VIEW	1	1	0	1	CLEAR	DRY	N	RAN OFF ROADWAY (1 VEHICLE WITH/EARTH EMBANKMENT/DITCH)	SINGLE VEHICLE	STRAIGHT & LEVEL	DAYLIGHT	N
11004607	KY0033		SHAKERTOWN	RD	37.6753478	-84.7645311	2.146	3/11/2011	934		KY2168	RIDGE VIEW	1	1	0	1	CLEAR	WET	N	COLLISION WITH FIXED OBJECT NON - INTERSECTION - FIRST EVENT COLLISION 09 - 32 EXCLUDING 16	SINGLE VEHICLE	CURVE & HILLCREST	DAYLIGHT	N
10003252	KY0033		SHAKERTOWN	RD	37.6772168	-84.7639982	2.283	2/14/2010	931	KY2168			1	1	0	1	CLOUDY	DRY	N	COLLISION WITH FIXED OBJECT IN INTERSECTION - FIRST EVENT COLLISION 09 - 32	SINGLE VEHICLE	STRAIGHT & LEVEL	DARK-HWY LIGHTED/ON	N
	KY0033		SHAKERTOWN	RD	37.6833839	-84.7644401	2.684	1/28/2012	1529	SPEARS			1	1	0	0	CLEAR	DRY	N	ANGLE COLLISION - ONE VEHICLE TURNING LEFT	ANGLE	STRAIGHT & LEVEL	DAYLIGHT	N
	KY0033		SHAKERTOWN	RD	37.6856667	-84.7649667	2.852	6/16/2012	630				1	1	0	1	CLEAR	DRY	N	COLLISION WITH ANIMAL	SINGLE VEHICLE	STRAIGHT & GRADE	DAYLIGHT	N
2010-4809	KY0033		SHAKERTOWN	RD	37.6871825	-84.7652184	2.958	3/24/2010	630				1	1	0	0	CLEAR	DRY	N	COLLISION WITH FIXED OBJECT NON - INTERSECTION - FIRST EVENT COLLISION 09 - 32 EXCLUDING 16	SINGLE VEHICLE	STRAIGHT & GRADE	DAYLIGHT	N
2010-1612	KY0033		SHAKERTOWN	RD	37.6879045	-84.7653404	3.008	1/30/2010	1030	MOCKS CREEK			2	2	0	0	SNOWING	SNOW/SLUSH	N	REAR END - BOTH VEHICLES GOING STRAIGHT	REAR END	STRAIGHT & GRADE	DAYLIGHT	N
1211125	KY0033		SHAKERTOWN	RD	37.6890346	-84.7654759	3.088	12/13/2012	1937		MOCKS CREEK	BUSTER	2	2	0	0	CLOUDY	WET	N	HEAD-ON COLLISION	HEAD ON	STRAIGHT & GRADE	DARK-HWY NOT LIGHTED	N
5030910	KY0034		LEBANON	RD	37.6192112	-84.8287769	10.393	3/9/2010	2120		ALUM SPRINGS CROSSPIKE	CORPORATE	1	1	0	1	CLOUDY	DRY	N	RAN OFF ROADWAY (1 VEHICLE WITH/EARTH EMBANKMENT/DITCH)	SINGLE VEHICLE	STRAIGHT & GRADE	DARK-HWY NOT LIGHTED	N
	KY0034		LEBANON	RD	37.6196463	-84.8225958	10.731	1/31/2010	1825				2	2	0	0	CLOUDY	WET	N	REAR END IN TRAFFIC LANES BOTH VEHICLES MOVING	REAR END	CURVE & GRADE	DARK-HWY LIGHTED/OFF	N
	KY0034		LEBANON	RD	37.6198138	-84.8207069	10.834	11/22/2012	20				1	1	0	1	CLEAR	DRY	N	COLLISION WITH FIXED OBJECT NON - INTERSECTION - FIRST EVENT COLLISION 09 - 32 EXCLUDING 16	SINGLE VEHICLE	CURVE & GRADE	DARK-HWY LIGHTED/OFF	N
12-18176	KY0034		LEBANON	RD	37.6198698	-84.8205024	10.846	8/9/2012	1430				1	1	0	2	RAINING	WET	N	RAN OFF ROADWAY (1 VEHICLE WITH/EARTH EMBANKMENT/DITCH)	SINGLE VEHICLE	CURVE & GRADE	DAYLIGHT	N
12001326	KY0034		LEBANON	RD	37.6200144	-84.8179528	10.904	1/18/2012	1354	CORPORATE			1	1	0	1	CLOUDY	WET	N	ANGLE COLLISION - ONE VEHICLE TURNING LEFT	ANGLE	STRAIGHT & LEVEL	DAYLIGHT	N
10003360	KY0034		LEBANON	RD	37.6209516	-84.8179019	10.996	2/15/2010	1907	CORPORATE			2	2	0	4	BLOWING SAND/SOIL/DIRT/SNOW	SNOW/SLUSH	N	ANGLE COLLISION - BOTH VEHICLES GOING STRAIGHT	ANGLE	CURVE & LEVEL	DARK-HWY LIGHTED/ON	N
11018731	KY0034		LEBANON	RD	37.6209285	-84.8179088	10.996	9/1/2011	1520	CORPORATE			2	2	0	2	CLEAR	DRY	N	ANGLE COLLISION - ONE VEHICLE TURNING LEFT	ANGLE	STRAIGHT & LEVEL	DAYLIGHT	N
12022295	KY0034		LEBANON	RD	37.6208969	-84.8177748	11.004	10/16/2012	1510	CORPORATE			2	2	0	1	CLEAR	DRY	N	ANGLE COLLISION - ONE VEHICLE TURNING LEFT	ANGLE	STRAIGHT & LEVEL	DAYLIGHT	N
	KY0034		LEBANON	RD	37.6219455	-84.8154646	11.155	7/8/2011	1615				2	2	0	0	CLEAR	DRY	N	OTHER ROADWAY OR MID-BLOCK COLLISION	REAR END	STRAIGHT & LEVEL	DAYLIGHT	N
11023995	KY0034		LEBANON	RD	37.624608	-84.8108923	11.462	11/10/2011	830	CORPORATE	GREETING CARD		1	1	0	0	CLEAR	DRY	N	COLLISION WITH ANIMAL	SINGLE VEHICLE	CURVE & LEVEL	DAYLIGHT	N
10017319	KY0034		LEBANON	RD	37.6251522	-84.8100192	11.53	8/10/2010	1445	MINOR	GREETING CARD		1	1	0	0	CLEAR	DRY	N	COLLISION WITH FIXED OBJECT NON - INTERSECTION - FIRST EVENT COLLISION 09 - 32 EXCLUDING 16	SINGLE VEHICLE	CURVE & LEVEL	DAYLIGHT	N
1200839	KY0034		LEBANON	RD	37.6260154	-84.8086513	11.617	1/11/2012	1508		GREETING CARD	CORPORATE	2	2	0	0	CLOUDY	DRY	N	1 VEHICLE PARKED POSITION (NOT PARKING LOT/DRIVEWAY)	SIDESWIPE-OPPOSITE DIRECTION	STRAIGHT & LEVEL	DAYLIGHT	N
11011059	KY0034		LEBANON	RD	37.6262441	-84.8082469	11.644	5/31/2011	755	CORPORATE	MINOR		2	2	2	4	CLEAR	DRY	N	1 VEHICLE ENTERING/LEAVING ENTRANCE	ANGLE	CURVE & GRADE	DAYLIGHT	N
12003954	KY0034		LEBANON	RD	37.6266154	-84.8072432	11.704	2/20/2012	710		GREETING CARD	CORPORATE	1	1	0	0	CLEAR	DRY	N	COLLISION WITH FIXED OBJECT NON - INTERSECTION - FIRST EVENT COLLISION 09 - 32 EXCLUDING 16	SINGLE VEHICLE	CURVE & LEVEL	DAYLIGHT	N
	KY0034		LEBANON	RD	37.6271552	-84.8055861	11.8	5/4/2012	2045		CORPORATE	GREETING CARD	1	1	0	0	CLEAR	DRY	N	COLLISION WITH ANIMAL	SINGLE VEHICLE	STRAIGHT & LEVEL	DARK-HWY NOT LIGHTED	N
	KY0034		LEBANON	RD	37.6272026	-84.8054216	11.809	3/29/2010	1000				2	2	0	0	CLEAR	DRY	N	REAR END IN TRAFFIC LANES BOTH VEHICLES MOVING	REAR END	CURVE & GRADE	DAYLIGHT	N
	KY0034		LEBANON	RD	37.6273876	-84.804849	11.842	12/11/2011	930				2	2	0	0	CLEAR	DRY	N	1 VEHICLE PARKED POSITION (NOT PARKING LOT/DRIVEWAY)	BACKING	STRAIGHT & GRADE	DAYLIGHT	N
10121	KY0034		LEBANON	RD	37.6278935	-84.802648	11.963	4/9/2010	1111				2	2	0	0	BLOWING SAND/SOIL/DIRT/SNOW	ICE	N	1 VEHICLE ENTERING OR LEAVING PARKED POSITION (NOT PARKING LOT)	ANGLE	STRAIGHT & LEVEL	DAYLIGHT	N
11016947	KY0034		LEBANON	RD	37.6279189	-84.801774	12.005	8/11/2011	1410	MINOR			2	2	0	0	CLEAR	DRY	N	ANGLE COLLISION - BOTH VEHICLES GOING STRAIGHT	ANGLE	CURVE & GRADE	DAYLIGHT	N
12026791	KY0034		LEBANON	RD	37.6289846	-84.7983036	12.216	12/11/2012	110		DANVILLE	GREETING CARD	2	2	0	0	CLEAR	DRY	N	REAR END IN TRAFFIC ONE VEHICLE STOPPED	REAR END	STRAIGHT & LEVEL	DARK-HWY LIGHTED/ON	N
11020654	KY0034		LEBANON	RD	37.6288958	-84.7979143	12.24	9/30/2011	810		DANVILLE	MINOR	2	2	0	0	CLEAR	DRY	N	REAR END IN TRAFFIC LANES BOTH VEHICLES MOVING	REAR END	STRAIGHT & LEVEL	DAWN	N
10020654	KY0034		LEBANON	RD	37.628973	-84.7976289	12.262	9/20/2010	1623	DANVILLE			2	2	0	0	CLEAR	DRY	N	REAR END - OTHER	REAR END	STRAIGHT & LEVEL	DAYLIGHT	N
1021204	KY0034		LEBANON	RD	37.6289798	-84.7975136	12.263	6/6/2010	1341	DANVILLE			2	2	0	0	CLEAR	DRY	N	ANGLE COLLISION - OTHER	ANGLE	CURVE & LEVEL	DAYLIGHT	N
11000976	KY0034		LEBANON	RD	37.6290967	-84.7975397	12.264	1/17/2011	806	DANVILLE			2	2	0	0	CLEAR	DRY	Y	ANGLE COLLISION - ONE VEHICLE TURNING RIGHT	ANGLE	STRAIGHT & LEVEL	DAYLIGHT	N
12020169	KY0034		LEBANON	RD	37.6289991	-84.7976051	12.265	9/3/2012	624	DANVILLE			2	2	0	0	RAINING	WET	N	ANGLE COLLISION - ONE VEHICLE TURNING RIGHT	ANGLE	STRAIGHT & LEVEL	DARK-HWY LIGHTED/ON	N
12011330	KY0034		LEBANON	RD	37.6291226	-84.7975825	12.282	5/20/2012	1630	DANVILLE			2	2	0	0	CLEAR	DRY	N	REAR END - OTHER	REAR END	STRAIGHT & LEVEL	DAYLIGHT	N
11021440	KY0034		LEBANON	RD	37.629929	-84.7954238	12.417	10/7/2011	627		TECHWOOD	ALDRIDGE	1	1	0	1	CLEAR	DRY	N	COLLISION WITH FIXED OBJECT NON - INTERSECTION - FIRST EVENT COLLISION 09 - 32 EXCLUDING 16	SINGLE VEHICLE	STRAIGHT & GRADE	DARK-HWY LIGHTED/ON	Y
10022121	KY0034		LEBANON	RD	37.6366659	-84.7928089	12.886	10/9/2010	1007		TECHWOOD	ALDRIDGE	1	1	0	0	CLEAR	DRY	N	COLLISION WITH FIXED OBJECT NON - INTERSECTION - FIRST EVENT COLLISION 09 - 32 EXCLUDING 16	SINGLE VEHICLE	CURVE & GRADE	DAYLIGHT	N
11025158	KY0034		LEBANON	RD	37.6369329	-84.7927551	12.904	11/27/2011	1117		ALDRIDGE	TECHWOOD	1	1	0	0	RAINING	WET	N	RAN OFF ROADWAY (1 VEHICLE WITH/EARTH EMBANKMENT/DITCH)	SINGLE VEHICLE	CURVE & GRADE	DAYLIGHT	N
10015143	KY0034		LEBANON	RD	37.6372366	-84.7926539	12.926	7/14/2010	1855				1	1	0	1	CLEAR	DRY	N	COLLISION WITH FIXED OBJECT NON - INTERSECTION - FIRST EVENT COLLISION 09 - 32 EXCLUDING 16	SINGLE VEHICLE	CURVE & LEVEL	DAYLIGHT	Y
11010666	KY0034		LEBANON	RD	37.6381652	-84.7923591	13.004	5/27/2011	957		ALDRIDGE	TECHWOOD	2	2	0	0	CLOUDY	DRY	N	REAR END IN TRAFFIC LANES BOTH VEHICLES MOVING	REAR END	STRAIGHT & LEVEL	DAYLIGHT	N
11011219	KY0034		LEBANON	RD	37.6396677	-84.7916608	13.1	6/2/2011	1259		ALDRIDGE	TECHWOOD	2	2	0	0	CLEAR	DRY	N	1 VEHICLE PARKED POSITION (NOT PARKING LOT/DRIVEWAY)	BACKING	STRAIGHT & LEVEL	DAYLIGHT	N
10023434	KY0034		LEBANON	RD	37.6405063	-84.7912013	13.183	10/25/2010	1713	COWAN			4	4	0	2	CLEAR	DRY	N	OPPOSITE DIRECTION - BOTH VEHICLES GOING STRAIGHT

LOCAL CODE	ROADWAY NUMBER	BLOCK/ HOUSE #	ROADWAY NAME	ROADWAY SUFFIX	GPS LATITUDE DECIMAL	GPS LONGITUDE DECIMAL	MILEPOINT DERIVED	COLLISION DATE	COLLISION TIME	INTERSECTION ROADWAY NAME	BETWEEN STREET ROADWAY NAME 1	BETWEEN STREET ROADWAY NAME 2	UNITS INVOLVED	MOTOR VEHICLES INVOLVED	KILLED	INJURED	WEATHER	ROADWAY CONDITION	HIT & RUN INDICATOR	DIRECTIONAL ANALYSIS	MANNER OF COLLISION	ROADWAY CHARACTER	LIGHT CONDITION	SECONDARY COLLISION INDICATOR
12000202	KY0034		LEBANON	RD	37.6454616	-84.7870353	13.624	1/3/2012	1222	MAIN			2	2	0	0	CLEAR	DRY	N	REAR END - OTHER	REAR END	CURVE & GRADE	DAYLIGHT	N
12000152	KY0034		LEBANON	RD	37.6454687	-84.7870503	13.626	1/2/2011	1815	MAIN			2	2	0	0	SNOWING	ICE	N	REAR END - OTHER	REAR END	CURVE & LEVEL	DARK-HWY LIGHTED/ON	N
10019557	KY0034		WILDERNESS	RD	37.6454056	-84.7666111	13.629	9/7/2010	1639				2	2	0	0	CLEAR	DRY	Y	REAR END - OTHER	REAR END	CURVE & GRADE	DAYLIGHT	N
10002843	KY0034		WILDERNESS	RD	37.6454588	-84.766625	13.638	2/9/2010	1900	TERRACE	MAIN		2	2	0	0	BLOWING SAND/SOIL/DIRT/SNOW	ICE	N	OTHER ROADWAY OR MID-BLOCK COLLISION	REAR END	STRAIGHT & GRADE	DARK-HWY LIGHTED/ON	N
10008779	KY0034		WILDERNESS	RD	37.6457246	-84.7665779	13.647	4/27/2010	1540	MAIN			2	2	0	0	CLOUDY	DRY	N	REAR END - OTHER	REAR END	STRAIGHT & LEVEL	DAYLIGHT	N
11004122	KY0034		WILDERNESS	RD	37.6457525	-84.7665722	13.649	3/3/2011	1230	TERRACE	MAIN		1	1	0	0	CLEAR	DRY	N	COLLISION WITH FIXED OBJECT NON - INTERSECTION - FIRST EVENT COLLISION 09 - 32 EXCLUDING 16	SINGLE VEHICLE	CURVE & GRADE	DARK-HWY LIGHTED/ON	Y
11005123	KY0034		WILDERNESS	RD	37.6468201	-84.7664273	13.724	3/18/2011	1355	BROADWAY			2	2	0	0	CLEAR	DRY	N	OPPOSITE DIRECTION - BOTH VEHICLES GOING STRAIGHT AHEAD	HEAD ON	CURVE & HILLCREST	DAYLIGHT	N
12010135	KY0034		WILDERNESS	RD	37.6479877	-84.7668168	13.844	5/5/2012	1426	FITZPATRICK			2	2	0	0	CLOUDY	DRY	N	OPPOSING LEFT TURN	OPPOSING LEFT TURN	STRAIGHT & LEVEL	DAYLIGHT	N
12009208	KY0034		WILDERNESS	RD	37.6482486	-84.7664499	13.871	4/24/2012	1726	LEXINGTON	FITZPATRICK		2	2	0	0	CLEAR	DRY	N	REAR END IN TRAFFIC LANES BOTH VEHICLES MOVING	REAR END	STRAIGHT & LEVEL	DAYLIGHT	N
10001621	KY0034		WILDERNESS	RD	37.6484135	-84.7642753	13.886	1/23/2010	1827	LEXINGTON			2	2	0	0	CLEAR	DRY	N	OTHER INTERSECTION COLLISIONS	REAR TO REAR	STRAIGHT & GRADE	DARK-HWY LIGHTED/ON	N
12021562	KY0034		WILDERNESS	RD	37.6484712	-84.7642087	13.889	10/20/2012	1050	LEXINGTON			2	2	0	0	CLOUDY	DRY	N	OPPOSITE DIRECTION - BOTH VEHICLES GOING STRAIGHT AHEAD	SIDESWIPE-OPPOSITE DIRECTION	CURVE & GRADE	DAYLIGHT	N
11015783	KY0034		LEXINGTON	AVE	37.6484826	-84.7642644	13.891	7/28/2011	1207	WILDERNESS			2	2	0	0	CLEAR	DRY	N	ANGLE COLLISION - ONE VEHICLE TURNING LEFT	ANGLE	CURVE & LEVEL	DAYLIGHT	N
12000987	KY0034		LEXINGTON	AVE	37.6484872	-84.7642621	13.893	1/13/2012	1804	WILDERNESS			2	2	0	0	CLEAR	DRY	N	ANGLE COLLISION - BOTH VEHICLES GOING STRAIGHT	ANGLE	STRAIGHT & LEVEL	DAYLIGHT	N
10025044	KY0034		LEXINGTON	AVE	37.6484774	-84.7641712	13.896	11/17/2010	1400	WILDERNESS			2	2	0	0	CLEAR	DRY	N	REAR END - OTHER	REAR END	CURVE & LEVEL	DAYLIGHT	N
12021854	KY0034		LEXINGTON	AVE	37.6485056	-84.7641253	13.898	10/24/2012	1930	KENTUCKY	WILDERNESS		2	2	0	1	CLEAR	DRY	N	HEAD-ON COLLISION	HEAD ON	CURVE & LEVEL	DARK-HWY LIGHTED/ON	N
12002054	KY0034		LEXINGTON	AVE	37.6485234	-84.764042	13.902	9/28/2012	847	WILDERNESS			2	2	0	0	RAINING	WET	N	REAR END - ONE VEHICLE STOPPED	REAR END	CURVE & LEVEL	DAYLIGHT	N
10019523	KY0034		LEXINGTON	AVE	37.6485392	-84.7639896	13.905	9/7/2010	755	WILDERNESS	KENTUCKY		2	2	0	0	CLEAR	DRY	N	SIDESWIPE COLLISION - SAME DIRECTION	SIDESWIPE-SAME DIRECTION	STRAIGHT & LEVEL	DAYLIGHT	N
10018010	KY0034		LEXINGTON	AVE	37.6485555	-84.7639503	13.907	5/20/2010	1749	WILDERNESS	KENTUCKY		2	2	0	0	CLEAR	DRY	N	REAR END IN TRAFFIC LANES BOTH VEHICLES MOVING	REAR END	CURVE & LEVEL	DAYLIGHT	N
10022038	KY0034		LEXINGTON	AVE	37.6485944	-84.7638852	13.911	10/8/2010	1122	WILDERNESS	KENTUCKY		1	2	0	0	CLEAR	DRY	N	REAR END IN TRAFFIC LANES BOTH VEHICLES MOVING	REAR END	CURVE & LEVEL	DAYLIGHT	Y
12008829	KY0034		LEXINGTON	AVE	37.6485913	-84.7638726	13.912	4/20/2012	1329	KENTUCKY			2	2	0	0	CLEAR	DRY	N	REAR END - OTHER	REAR END	CURVE & LEVEL	DAYLIGHT	N
12020925	KY0034		LEXINGTON	AVE	37.6485954	-84.7638446	13.913	9/13/2012	1635	KENTUCKY			2	2	0	0	CLEAR	DRY	N	REAR END - OTHER	REAR END	CURVE & LEVEL	DAYLIGHT	N
0712-18140	KY0034		LEXINGTON	AVE	37.6486356	-84.7638519	13.914	11/13/2012	1505				2	2	0	0	CLEAR	DRY	N	REAR END IN TRAFFIC ONE VEHICLE STOPPED	REAR END	CURVE & LEVEL	DAYLIGHT	N
12003994	KY0034		LEXINGTON	AVE	37.6487204	-84.7636487	13.927	2/20/2012	1630	CECIL	KENTUCKY		2	2	0	0	CLEAR	DRY	N	REAR END IN TRAFFIC LANES BOTH VEHICLES MOVING	REAR END	STRAIGHT & LEVEL	DAYLIGHT	N
10002772	KY0034		LEXINGTON	AVE	37.6487287	-84.7636115	13.928	2/6/2010	2020	CECIL			2	2	0	0	CLOUDY	DRY	N	ANGLE COLLISION - BOTH VEHICLES GOING STRAIGHT	ANGLE	CURVE & LEVEL	DARK-HWY LIGHTED/ON	N
11013702	KY0034		LEXINGTON	AVE	37.6487933	-84.7633828	13.947	7/2/2011	1430	WOODLAND	CECIL		2	2	0	0	CLEAR	DRY	Y	REAR END IN TRAFFIC ONE VEHICLE STOPPED	REAR END	STRAIGHT & GRADE	DAYLIGHT	N
10019604	KY0034		LEXINGTON	AVE	37.6489545	-84.7633442	13.95	9/8/2010	811	CECIL	WOODLAND		2	2	0	0	CLOUDY	DRY	N	REAR END IN TRAFFIC ONE VEHICLE STOPPED	REAR END	STRAIGHT & LEVEL	DAYLIGHT	N
10010337	KY0034		LEXINGTON	AVE	37.6492178	-84.7629687	13.977	5/16/2010	1157	WOODLAND			2	2	0	0	RAINING	WET	N	REAR END - ONE VEHICLE STOPPED	REAR END	STRAIGHT & LEVEL	DAYLIGHT	N
12014364	KY0034		LEXINGTON	AVE	37.6492997	-84.7628648	13.985	6/25/2012	1600	WOODLAND	DOGWOOD		2	2	0	0	CLEAR	DRY	N	REAR END IN TRAFFIC LANES BOTH VEHICLES MOVING	REAR END	STRAIGHT & LEVEL	DAYLIGHT	N
10011614	KY0034		LEXINGTON	AVE	37.6492227	-84.7628151	13.987	6/1/2010	1607	DOGWOOD	WOODLAND		2	2	0	0	CLEAR	DRY	N	REAR END IN TRAFFIC ONE VEHICLE STOPPED	REAR END	CURVE & LEVEL	DAYLIGHT	N
10025519	KY0034		LEXINGTON	AVE	37.6494612	-84.7627197	13.999	11/24/2010	1602	WOODLAND			2	2	0	0	RAINING	WET	Y	REAR END - OTHER	REAR END	STRAIGHT & GRADE	DAYLIGHT	N
11019794	KY0034		LEXINGTON	AVE	37.6494764	-84.7626749	14.001	9/14/2011	1800	WOODLAND	DOGWOOD		2	2	0	0	CLEAR	DRY	N	REAR END IN TRAFFIC LANES BOTH VEHICLES MOVING	REAR END	STRAIGHT & LEVEL	DAYLIGHT	N
12016936	KY0034		LEXINGTON	AVE	37.6495248	-84.7625896	14.007	7/26/2012	933	DOGWOOD	WOODLAND		1	1	0	0	CLEAR	DRY	N	COLLISION WITH FIXED OBJECT NON - INTERSECTION - FIRST EVENT COLLISION 09 - 32 EXCLUDING 16	SINGLE VEHICLE	STRAIGHT & GRADE	DAYLIGHT	N
11015178	KY0034		LEXINGTON	AVE	37.6495758	-84.7624407	14.015	9/7/2011	805	DOGWOOD	WOODLAND		2	2	0	0	RAINING	WET	N	REAR END IN TRAFFIC ONE VEHICLE STOPPED	REAR END	STRAIGHT & GRADE	DAYLIGHT	N
0712-14560	KY0034	300	LEXINGTON	AVE	37.6496245	-84.762465	14.016	9/3/2012	1800				1	1	0	0	CLEAR	DRY	N	COLLISION WITH FIXED OBJECT NON - INTERSECTION - FIRST EVENT COLLISION 09 - 32 EXCLUDING 16	SINGLE VEHICLE	STRAIGHT & GRADE	DAYLIGHT	N
10007741	KY0034		LEXINGTON	AVE	37.6497049	-84.7623532	14.024	4/14/2010	700	WOODLAND	DOGWOOD		1	1	0	0	CLEAR	DRY	Y	COLLISION WITH FIXED OBJECT NON - INTERSECTION - FIRST EVENT COLLISION 09 - 32 EXCLUDING 16	SINGLE VEHICLE	STRAIGHT & LEVEL	DAYLIGHT	N
12014323	KY0034		LEXINGTON	AVE	37.6501379	-84.7617819	14.067	6/26/2012	45	DOGWOOD			1	1	0	0	CLEAR	DRY	N	COLLISION WITH FIXED OBJECT IN INTERSECTION - FIRST EVENT COLLISION 09 - 32	SINGLE VEHICLE	STRAIGHT & HILLCREST	DARK-HWY LIGHTED/ON	N
11010685	KY0034		LEXINGTON	AVE	37.6506879	-84.7610401	14.122	5/12/2011	1608	DOGWOOD	DOGWOOD		2	2	0	1	CLEAR	DRY	N	OTHER ROADWAY OR MID-BLOCK COLLISION	REAR END	STRAIGHT & LEVEL	DAYLIGHT	N
11001416	KY0034		LEXINGTON	AVE	37.6524993	-84.7582717	14.316	1/24/2011	701	CECILIAN			1	1	0	0	CLOUDY	WET	N	COLLISION WITH ANIMAL	SINGLE VEHICLE	SINGLE VEHICLE	DARK-HWY LIGHTED/OFF	N
12000153	KY0034		LEXINGTON	AVE	37.6538964	-84.754453	14.501	1/2/2011	1818	ROLLING			1	1	0	0	BLOWING SAND/SOIL/DIRT/SNOW	ICE	N	NON-COLLISION OBJECT COLLISION	SINGLE VEHICLE	STRAIGHT & LEVEL	DARK-HWY LIGHTED/ON	N
12004120	KY0034		LEXINGTON	AVE	37.6538488	-84.7553527	14.504	2/22/2012	1528		ROLLING	SEMINOLE	2	2	0	0	CLEAR	DRY	N	REAR END IN TRAFFIC ONE VEHICLE STOPPED	REAR END	STRAIGHT & LEVEL	DAYLIGHT	N
11015126	KY0034		LEXINGTON	AVE	37.6539071	-84.7553852	14.505	7/19/2011	1127	ROLLING			2	2	0	0	CLEAR	DRY	N	ANGLE COLLISION - BOTH VEHICLES GOING STRAIGHT	ANGLE	STRAIGHT & LEVEL	DARK-HWY LIGHTED/ON	N
12007363	KY0034		LEXINGTON	AVE	37.6539247	-84.755153	14.517	4/1/2012	1413		ROLLING	BARBEE	2	2	0	0	RAINING	WET	N	HEAD-ON COLLISION	HEAD ON	STRAIGHT & LEVEL	DAYLIGHT	N
10008821	KY0034		LEXINGTON	AVE	37.6539574	-84.755131	14.518	6/9/2010	1811		ROLLING	SEMINOLE	2	2	0	0	CLEAR	DRY	N	OTHER ROADWAY OR MID-BLOCK COLLISION	OPPOSING LEFT TURN	STRAIGHT & LEVEL	DAYLIGHT	N
12003511	KY0034		LEXINGTON	AVE	37.6541684	-84.7549127	14.534	2/24/2011	240	BARBEE			1	1	0	0	CLOUDY	DRY	N	COLLISION WITH ANIMAL	SINGLE VEHICLE	STRAIGHT & LEVEL	DARK-HWY LIGHTED/ON	N
10000871	KY0034		LEXINGTON	AVE	37.6540722	-84.7548135	14.537	1/13/2010	1728	SEMINOLE			2	2	0	0	CLEAR	DRY	N	VEHICLE BACKING	BACKING	STRAIGHT & HILLCREST	DAYLIGHT	N
12009892	KY0034		LEXINGTON	AVE	37.6541917	-84.7545723	14.553	12/15/2012	1502		SHAWNEE	BARBEE	2	2	0	0	CLEAR	DRY	N	REAR END IN TRAFFIC ONE VEHICLE STOPPED	REAR END	STRAIGHT & GRADE	DAYLIGHT	N
10007991	KY0034		LEXINGTON	AVE	37.6544428	-84.7541554	14.581	4/17/2010	952		SHAWNEE	BARBEE	2	2	0	0	CLEAR	DRY	N	1 VEHICLE ENTERING/LEAVING ENTRANCE	ANGLE	STRAIGHT & LEVEL	DAYLIGHT	N
10000802	KY0034		LEXINGTON	AVE	37.6545628	-84.7538981	14.598	1/12/2010	1308		SHAWNEE	SEMINOLE	1	1	0	0	CLOUDY	DRY	Y	COLLISION WITH FIXED OBJECT NON - INTERSECTION - FIRST EVENT COLLISION 09 - 32 EXCLUDING 16	SINGLE VEHICLE	STRAIGHT & GRADE	DAYLIGHT	Y
12013789	KY0034		LEXINGTON	AVE	37.6548072	-84.7533932	14.631	6/20/2012	1221		SHAWNEE	GRABRUCK	2	2	0	0	CLEAR	DRY	N	REAR END IN TRAFFIC LANES BOTH VEHICLES MOVING	REAR END	STRAIGHT & GRADE	DAYLIGHT	N
12001346	KY0034		LEXINGTON	AVE	37.6548059	-84.7533812	14.64	1/18/2012	1600		GRABRUCK	SHAWNEE	2	2	0	0	CLEAR	DRY	N	REAR END IN TRAFFIC LANES BOTH VEHICLES MOVING	REAR END	STRAIGHT & LEVEL	DAYLIGHT	N
10006228	KY0034	1000	LEXINGTON	AVE	37.6548111	-84.752346	14.682	1/24/2010	1615				3	3	0	0	CLEAR	DRY	N	1 VEHICLE ENTERING OR LEAVING PARKED POSITION (NOT PARKING LOT)	ANGLE	STRAIGHT & LEVEL	DAYLIGHT	Y
12000421	KY0034		LEXINGTON	AVE	37.6554013	-84.752401	14.698	1/6/2012	1512		SHAWNEE	GRABRUCK	2	2	0	1	CLEAR	DRY	N	SIDESWIPE COLLISION - OPPOSITE DIRECTION	SIDESWIPE-OPPOSITE DIRECTION	STRAIGHT & LEVEL	DAYLIGHT	N
11004030	KY0034		LEXINGTON	AVE	37.6555376	-84.7523493	14.706	3/1/2011	1639		GRABRUCK	SHAWNEE	2	2	0	0	CLEAR	DRY	N	REAR END IN TRAFFIC LANES BOTH VEHICLES MOVING	REAR END	STRAIGHT & LEVEL	DAYLIGHT	N
12010642	KY0034		LEXINGTON	AVE	37.655548	-84.7522445	14.711	5/11/2012	1647	SHAWNEE			2	2	0	0	CLEAR	DRY	N	COLLISION WITH PARKED VEHICLE	ANGLE	STRAIGHT & LEVEL	DAYLIGHT	N
12004974	KY0034		LEXINGTON	AVE	37.6555965	-84.7521193	14.715	3/3/2012	1115		GRABRUCK	SHAWNEE	1	1	0	0	CLEAR	DRY	N	COLLISION WITH FIXED OBJECT NON - INTERSECTION - FIRST EVENT COLLISION 09 - 32 EXCLUDING 16	SINGLE VEHICLE	STRAIGHT & LEVEL	DAYLIGHT	N
10007236	KY0034		LEXINGTON	AVE	37.6560667	-84.75143133	14.767	4/7/2010	1216		GRABRUCK	SHAWNEE	2	2	0	1	CLEAR	DRY	N	1 VEHICLE ENTERING/LEAVING ENTRANCE	ANGLE	STRAIGHT & LEVEL	DAYLIGHT	N
12010468	KY0034		LEXINGTON	AVE	37.6562671	-84.7512157	14.786	5/9/2012	1245		SHAWNEE	GRABRUCK	2	2	0	0	CLEAR	DRY	N	REAR END IN TRAFFIC LANES BOTH VEHICLES MOVING	REAR END	STRAIGHT & LEVEL	DAYLIGHT	N
10006712	KY0034		LEXINGTON	AVE	37.6565669	-84.7508658	14.813	3/31/2010	1639		GRABRUCK	SHAWNEE	2	2	0	1	CLEAR	DRY	N	1 VEHICLE ENTERING/LEAVING ENTRANCE	ANGLE	STRAIGHT & LEVEL	DAYLIGHT	N
12022251	KY0034		LEXINGTON	RD	37.6585661	-84.7483492	15.009	9/30/2012	1522		COUNTRY CLUB	CYPRESS	1	1	0	1	CLEAR	DRY	N	RAN OFF ROADWAY (1 VEHICLE WITH/EARTH EMBANKMENT/DITCH)	SINGLE VEHICLE	STRAIGHT & LEVEL	DAYLIGHT	Y
11023577	KY0034		LEXINGTON	RD	37.6618515	-84.744171	15.331	11/4/2011	1600		GOGGIN	CYPRESS	1	1	0	0	CLOUDY	DRY	N	COLLISION WITH FIXED OBJECT NON - INTERSECTION - FIRST EVENT COLLISION 09 - 32 EXCLUDING 16	SINGLE VEHICLE	STRAIGHT & LEVEL	DAYLIGHT	N
11020664	KY0034		LEXINGTON	RD	37.6619317	-84.7438946	15.346	9/26/2011	1225		GOGGIN	CYPRESS	2	2	0	1	RAINING	WET	N	1 VEHICLE ENTERING/LEAVING ENTRANCE	ANGLE	STRAIGHT & LEVEL	DAYLIGHT	N
1013890	KY0034		LEXINGTON	RD	37.6621798	-84.7436025	15.369	6/29/2010	103	GOGGIN			1	1	0	1	CLEAR	DRY	N	COLLISION WITH FIXED OBJECT IN INTERSECTION - FIRST EVENT COLLISION 09 - 32	SINGLE VEHICLE	STRAIGHT & LEVEL	DARK-HWY LIGHTED/ON	N
10001767	KY0034		LEXINGTON	RD	37.6637246	-84.7414388	15.526	1/25/2010	1800	OLD LEXINGTON ROAD CONNECTOR			1	1	0	0	CLOUDY	WET	N	COLLISION WITH FIXED OBJECT IN INTERSECTION - FIRST EVENT COLLISION 09 - 32	SINGLE VEHICLE	STRAIGHT & LEVEL	DARK-HWY LIGHTED/OFF	N
11019940	KY0034		LEXINGTON	RD	37.6648202	-84.7400575	15.631	9/9/2011	1237		WATERWORKS	OLD LEXINGTON ROAD CONNECTOR	1	1	0	1	CLEAR	DRY	N	OVERTURNED IN ROADWAY	SINGLE VEHICLE	CURVE & LEVEL	DAYLIGHT	N
10002064	KY0034		LEXINGTON	RD	37.6656996	-84.7384265	15.736	1/10/2010	421		WATERWORKS	OLD LEXINGTON ROAD CONNECTOR	1	1	0	0	BLOWING SAND/SOIL/DIRT/SNOW	SNOW/SLUSH	N	COLLISION WITH FIXED OBJECT NON - INTERSECTION - FIRST EVENT COLLISION 09 - 32 EXCLUDING 16	SINGLE VEHICLE	CURVE & LEVEL	DARK-HWY LIGHTED/OFF	N
	KY0034		LEXINGTON	RD	37.6659437	-84.7378195	15.774	1/5/2010	1815				2	2	0	0	CLOUDY	DRY	N	REAR END IN TRAFFIC LANES BOTH VEHICLES MOVING	REAR END	CURVE & GRADE	DARK-HWY NOT LIGHTED	N
12014419	KY0034		LEXINGTON	RD	37.6662055	-84.7368329	15.834	8/27/2012	540		WATERWORKS	LEXINGTON	2	2	0	1	CLEAR	DRY	N	SIDESWIPE COLLISION - OPPOSITE DIRECTION	SIDESWIPE-OPPOSITE DIRECTION	CURVE & LEVEL	DAWN	Y
10026710	KY0034		LEXINGTON	RD	37.6663954	-84.7347956	15.95	12/13/2010	1733		LEXINGTON	WATERWORKS	2	2	0	0	CLOUDY	WET	N	REAR END IN TRAFFIC LANES BOTH VEHICLES MOVING	REAR END	STRAIGHT & LEVEL	DARK-HWY NOT LIGHTED	N
11015068	KY0034		LEXINGTON	RD	37.6664051	-84.7347809	15.953	7/31/2011	937		LEXINGTON	WATERWORKS	2	2	0	0	CLEAR	DRY	Y	REAR END IN TRAFFIC LANES BOTH VEHICLES MOVING	REAR END	STRAIGHT & LEVEL	DAYLIGHT	N
11022931	KY0034		LEXINGTON	RD	37.6661822	-84.7312029	16.159	10/27/2011	708	OLD LEXINGTON		LEXINGTON	1	1	0	0	RAINING	WET	N	COLLISION WITH FIXED OBJECT NON - INTERSECTION - FIRST EVENT COLLISION 09 - 32 EXCLUDING 16	SINGLE VEHICLE	STRAIGHT & LEVEL	DARK (UNKNOWN ROADWAY LIGHTING)	N
010912-5	KY0034		LEXINGTON	RD	37.6661738	-84.7305684	16.195	1/9/2012	2045	OLD LEXINGTON			2	2	0	0	CLOUDY	DRY	N	REAR END - ONE VEHICLE TURNING LEFT	REAR END	STRAIGHT & LEVEL	DARK-HWY NOT LIGHTED	N
12025919	KY0034		LEXINGTON	RD	37.6661743	-84.7305582	16.196	11/26/2012	730	OLD LEXINGTON			2	2	0	0	CLEAR	DRY	N	REAR END - OTHER	REAR END	STRAIGHT & LEVEL	DAYLIGHT	N
12004956	KY0034		LEXINGTON	RD	37.6661739	-84.7304783	16.2	3/2/2012	2350	OLD LEXINGTON			2	2	0	0	CLOUDY	DRY	N	REAR END - ONE VEHICLE TURNING LEFT	REAR END	STRAIGHT & LEVEL	DARK-HWY LIGHTED	Y
12012810	KY0034		LEXINGTON	RD	37.6661417	-84.727136	16.392	6/7/2012	1750		TAYLOR	OLD LEXINGTON	2	2	0	0	CLEAR	DRY	N	SIDESWIPE COLLISION - OPPOSITE DIRECTION	SIDESWIPE-OPPOSITE DIRECTION	CURVE & LEVEL	DAYLIGHT	N
10-10714	KY0034		LEXINGTON	RD	37.6662141	-84.7268762	16.407	5/21/2010	1015		TAYLOR	OLD LEXINGTON	2	2	0	0	CLOUDY	WET	N	OCCUPANT FELL FROM MOVING VEHICLE	ANGLE	STRAIGHT & GRADE	DAYLIGHT	N
	KY0034		LEXINGTON	RD	37.6666638	-84.7254203	16.493	8/10/2011	825				2	2	0	1	CLEAR	DRY	N	REAR END IN TRAFFIC LANES BOTH VEHICLES MOVING	REAR END	CURVE & GRADE	DAYLIGHT	N
	KY0034		LEXINGTON	RD	37.666666	-84.7254081	16.494	10/8/2010	1020				2	2	0	1	CLEAR	DRY	N	REAR END IN TRAFFIC LANES BOTH VEHICLES MOVING	REAR END	CURVE & GRADE	DAYLIGHT	N
12-18764	KY0034		LEXINGTON	RD	37.6666643	-84.7254071	16.494	8/16/2012	2020	TAYLOR			1	1	0	2	CLEAR	DRY	N	COLLISION WITH FIXED OBJECT IN INTERSECTION - FIRST EVENT COLLISION 09 - 32	SINGLE VEHICLE	CURVE & GRADE	DAYLIGHT	N
105475	KY0034		LEXINGTON	RD	37.6674632	-84.7240733	16.587	3/14/2010	1305				2	2	0	0	RAINING	WET	N	OTHER ROADWAY OR MID-BLOCK COLLISION	REAR END	CURVE & GRADE	DAYLIGHT	N
	KY0034		LEXINGTON	RD	37.6674615	-84.7240074	16.587	2/27/2012	1730	STONEY POINT			2	2	0	0	CLEAR	DRY	N	REAR END - ONE VEHICLE STOPPED	REAR END	CURVE & GRADE	DAYLIGHT	N
11-315	KY0037		ALUM SPRINGS	RD	37.5916141	-84.8080204	16.301	1/5/2011	1605	STEWARTS			2	2	0	0	CLEAR	DRY	N	NON-COLLISION OBJECT COLLISION	ANGLE	STRAIGHT & LEVEL	DAYLIGHT	N
	KY0037		ALUM SPRINGS	RD	37.5916141	-84.8080199	16.301	12/27/2012	1330				2	2	0	0	CLOUDY	DRY	N	1 VEHICLE ENTERING/LEAVING ENTRANCE	ANGLE	STRAIGHT & GRADE	DAYLIGHT	N
1223125	KY0037		STEWARTS	LN	37.5919541	-84.8070033	16.427	12/23/2012	400		ARNOLD	ALUM SPRINGS	1	1	0	0	CLOUDY	WET	N	COLLISION WITH FIXED OBJECT NON - INTERSECTION - FIRST EVENT COLLISION 09 - 32 EXCLUDING 16	SINGLE VEHICLE	CURVE & GRADE	DARK-HWY NOT LIGHTED	N
	KY0037		STEWARTS	LN	37.5936804	-84.8059131	16.485	10/19/2012	720				2	2	0	0	CLOUDY	DRY	N	HEAD-ON COLLISION	HEAD ON	CURVE & HILLCREST	DAWN	N
10-1793	KY0037		STEWARTS	LN	37.5972382	-84.8050446	16.722	1/26/2010	935		ARNOLD	ALUM SPRINGS	2	2	0	0	SNOWING	SNOW/SLUSH	N	SIDESWIPE COLLISION - OPPOSITE DIRECTION	SIDESWIPE-OPPOSITE DIRECTION	STRAIGHT & GRADE	DAYLIGHT	N
	KY0037		STEWARTS	LN	37.6002294	-84.8049637	16.919	3/19/2011	1821				1	1	0	1	CLEAR	DRY	N	COLLISION WITH FIXED OBJECT NON - INTERSECTION - FIRST EVENT COLLISION 09 - 32 EXCLUDING 16	SINGLE VEHICLE	STRAIGHT & GRADE	DAYLIGHT	N
	KY0037		STEWARTS	LN	37.6013971	-84.8049318	16.997	12/29/2010	1830				2	2	0	0	CLEAR	DRY	Y	SIDESWIPE COLLISION - OPPOSITE DIRECTION	SIDESWIPE-OPPOSITE DIRECTION	STRAIGHT & LEVEL	DARK-HWY LIGHTED/OFF

LOCAL CODE	ROADWAY NUMBER	BLOCK/ HOUSE #	ROADWAY NAME	ROADWAY SUFFIX	GPS LATITUDE DECIMAL	GPS LONGITUDE DECIMAL	MILEPOINT DERIVED	COLLISION DATE	COLLISION TIME	INTERSECTION ROADWAY NAME	BETWEEN STREET ROADWAY NAME 1	BETWEEN STREET ROADWAY NAME 2	UNITS INVOLVED	MOTOR VEHICLES INVOLVED	KILLED	INJURED	WEATHER	ROADWAY CONDITION	HIT & RUN INDICATOR	DIRECTIONAL ANALYSIS	MANNER OF COLLISION	ROADWAY CHARACTER	LIGHT CONDITION	SECONDARY COLLISION INDICATOR
12024959	KY0037		STEWARTS	LN	37.612657	-86.7975133	17.861	11/1/2012	700	ARNOLD			2	2	0	0	CLEAR		Y	OPPOSITE DIRECTION - BOTH VEHICLES GOING STRAIGHT AHEAD	SIDESWIPE-OPPOSITE DIRECTION	CURVE & LEVEL	DARK-HWY NOT LIGHTED	N
12024045	KY0037		STEWARTS	LN	37.617776	-86.7983142	18.403	10/27/2012	1230	SERVICE	WESTRIDGE		1	1	0	0	CLOUDY	WET	N	OVERTURNED IN ROADWAY	SINGLE VEHICLE	CURVE & GRADE	DAYLIGHT	N
12022085	KY0037		STEWARTS	LN	37.6189125	-86.7970723	18.503	9/28/2012	1539	WESTRIDGE	SERVICE		1	1	0	0	CLEAR	WET	N	OVERTURNED IN ROADWAY	SINGLE VEHICLE	STRAIGHT & LEVEL	DAYLIGHT	N
	KY0037		STEWARTS	LN	37.6194251	-86.7905565	18.549	7/31/2012	630				1	1	0	1	CLEAR	DRY	N	COLLISION WITH NON-FIXED OBJECT	SINGLE VEHICLE	CURVE & LEVEL	DAWN	N
11022115	KY0037		STEWARTS	LN	37.6206085	-86.7956009	18.645	10/15/2011	2330	WESTRIDGE			2	2	0	0	CLEAR	DRY	Y	ANGLE COLLISION - BOTH VEHICLES GOING STRAIGHT	ANGLE	STRAIGHT & LEVEL	DARK-HWY LIGHTED/ON	N
10013773	KY0037		STEWARTS	LN	37.6212475	-86.7941705	18.728	7/23/2010	348	DANVILLE			2	2	0	0	CLEAR	DRY	N	REAR END - OTHER	REAR END	STRAIGHT & LEVEL	DARK-HWY LIGHTED/ON	N
11014215	KY0052		LANCASTER	RD	37.6322315	-86.7516044	0.001	7/8/2011	923	STANFORD			2	2	0	0	RAINING	WET	N	REAR END - ONE VEHICLE STOPPED	REAR END	CURVE & GRADE	DAYLIGHT	N
12000160	KY0052		LANCASTER	RD	37.6325739	-86.7511917	0.034	1/2/2012	1849		OLD LANCASTER	STANFORD	3	3	0	0	SLEET/HAIL	ICE	N	OTHER COLLISIONS ON SHOULDER	ANGLE	CURVE & GRADE	DARK-HWY LIGHTED/ON	Y
10013845	KY0052		LANCASTER	RD	37.6328324	-86.7506993	0.066	6/28/2010	1315	OLD LANCASTER			2	2	0	0	CLOUDY	DRY	N	ANGLE COLLISION - OTHER	ANGLE	CURVE & HILLCREST	DAYLIGHT	N
12012303	KY0052		LANCASTER	RD	37.632835	-86.7506892	0.066	6/1/2012	952	OLD LANCASTER			2	2	0	0	CLOUDY	WET	N	ANGLE COLLISION - BOTH VEHICLES GOING STRAIGHT	ANGLE	CURVE & GRADE	DAYLIGHT	N
11001222	KY0052		LANCASTER	RD	37.632929	-86.7503721	0.085	1/20/2011	1540		OLD LANCASTER	GOGGIN	2	2	0	0	SNOWING	SNOW/SLUSH	N	OTHER COLLISIONS ON SHOULDER	SINGLE VEHICLE	CURVE & GRADE	DARK-HWY NOT LIGHTED	N
10016935	KY0052		LANCASTER	RD	37.6330178	-86.7405286	0.302	8/6/2010	2145		OLD LANCASTER	GOGGIN	1	1	0	0	CLEAR	DRY	N	COLLISION WITH FIXED OBJECT NON - INTERSECTION - FIRST EVENT COLLISION 09 - 32 EXCLUDING 16	SINGLE VEHICLE	STRAIGHT & LEVEL	DUSK	N
	KY0052		LANCASTER	RD	37.631712	-86.7432142	0.482	1/29/2012	1525				2	2	0	0	CLOUDY	DRY	N	REAR END IN TRAFFIC LANES BOTH VEHICLES MOVING	REAR END	STRAIGHT & GRADE	DAYLIGHT	N
Oct-60	KY0052		LANCASTER	RD	37.6318931	-86.7393658	0.691	3/1/2010	1020		OLD LANCASTER	GOGGIN	2	2	0	0	CLOUDY	DRY	N	REAR END IN TRAFFIC LANES BOTH VEHICLES MOVING	REAR END	STRAIGHT & GRADE	DAYLIGHT	N
	KY0052		LANCASTER	RD	37.6321252	-86.7344709	0.957	8/14/2010	1925				2	2	0	3	RAINING	WET	N	HEAD-ON COLLISION	HEAD-ON	STRAIGHT & LEVEL	DUSK	N
12000158	KY0052		LANCASTER	RD	37.6322243	-86.7328112	1.046	1/2/2012	1845		GOGGIN	OLD LANCASTER	2	2	0	0	SNOWING	SNOW/SLUSH	N	SIDESWIPE COLLISION - OPPOSITE DIRECTION	SIDESWIPE-OPPOSITE DIRECTION	CURVE & GRADE	DARK-HWY NOT LIGHTED	N
11-15720	KY0052	2570	LANCASTER	RD	37.6322366	-86.732665	1.055	7/27/2011	1458				2	2	0	0	CLEAR	DRY	N	REAR END IN TRAFFIC LANES BOTH VEHICLES MOVING	REAR END	CURVE & GRADE	DAYLIGHT	N
2010-21932	KY0052		LANCASTER	RD	37.6323929	-86.7310988	1.141	12/16/2010	2344				1	1	0	0	OTHER	ICE	N	RAN OFF ROADWAY (1 VEHICLE WITH/EARTH EMBANKMENT/DITCH)	SINGLE VEHICLE	STRAIGHT & GRADE	DARK-HWY NOT LIGHTED	N
10-26178	KY0052	2260	LANCASTER	RD	37.6325792	-86.7297099	1.217	12/5/2010	1923				1	1	0	3	SNOWING	ICE	N	RAN OFF ROADWAY (1 VEHICLE WITH/EARTH EMBANKMENT/DITCH)	SINGLE VEHICLE	STRAIGHT & GRADE	DARK-HWY NOT LIGHTED	N
2010-7335	KY0052		LANCASTER	RD	37.633164	-86.7267102	1.38	5/1/2010	1530				2	2	0	0	RAINING	WET	N	SIDESWIPE COLLISION - OPPOSITE DIRECTION	SIDESWIPE-OPPOSITE DIRECTION	STRAIGHT & GRADE	DAYLIGHT	N
	KY0052		LANCASTER	RD	37.6331578	-86.7234065	1.562	5/23/2011	745				2	2	0	0	CLOUDY	WET	N	REAR END IN TRAFFIC ONE VEHICLE STOPPED	REAR END	STRAIGHT & GRADE	DAYLIGHT	N
	KY0052		LANCASTER	RD	37.6331976	-86.7233693	1.564	10/4/2011	1659				2	2	0	0	CLEAR	DRY	N	SIDESWIPE COLLISION - OPPOSITE DIRECTION	SIDESWIPE-OPPOSITE DIRECTION	STRAIGHT & GRADE	DAYLIGHT	N
	KY0052		LANCASTER	RD	37.6331969	-86.7233396	1.566	5/17/2010	1840	GOGGIN			2	2	0	2	CLEAR	DRY	N	ANGLE COLLISION - ONE VEHICLE TURNING LEFT	ANGLE	STRAIGHT & GRADE	DAYLIGHT	Y
	KY0052		LANCASTER	RD	37.6331937	-86.7233337	1.566	9/20/2010	1710	GOGGIN			2	2	0	0	CLEAR	DRY	N	REAR END - ONE VEHICLE STOPPED	REAR END	STRAIGHT & GRADE	DAWN	N
	KY0052		LANCASTER	RD	37.6331955	-86.7233415	1.566	9/23/2011	1615				2	2	0	0	CLOUDY	DRY	N	1 VEHICLE ENTERING/LEAVING ENTRANCE	ANGLE	STRAIGHT & GRADE	DAYLIGHT	N
	KY0052		LANCASTER	RD	37.6331835	-86.7233375	1.566	2/15/2012	825	GOGGIN			2	2	0	0	RAINING	WET	N	REAR END - OTHER	REAR END	STRAIGHT & GRADE	DAYLIGHT	N
10-21407	KY0052		LANCASTER	RD	37.6331939	-86.7233214	1.567	9/29/2010	2106	GOGGIN			2	2	0	2	CLEAR	DRY	N	OPPOSITE DIRECTION - LEFT TURN	OPPOSITE-LEFT TURN	STRAIGHT & GRADE	DARK-HWY NOT LIGHTED	N
	KY0052		LANCASTER	RD	37.6330869	-86.7205727	1.738	12/16/2010	1250				2	2	0	1	SLEET/HAIL	ICE	N	SIDESWIPE COLLISION - OPPOSITE DIRECTION	SIDESWIPE-OPPOSITE DIRECTION	STRAIGHT & GRADE	DAYLIGHT	N
10-12466	KY0052		LANCASTER	RD	37.6330447	-86.715019	2.044	6/12/2010	1345		GOGGIN	POPE	2	2	2	1	CLOUDY	DRY	N	HEAD-ON COLLISION	HEAD-ON	CURVE & LEVEL	DAYLIGHT	N
7/11/6370	KY0052		LANCASTER	RD	37.6330675	-86.7197053	2.081	4/21/2011	1016				2	2	0	4	CLEAR	DRY	N	RAN OFF ROADWAY (1 VEHICLE WITH/EARTH EMBANKMENT/DITCH)	SIDESWIPE-OPPOSITE DIRECTION	CURVE & LEVEL	DAYLIGHT	Y
	KY0052		LANCASTER	RD	37.6330849	-86.7146256	2.065	1/17/2012	742				1	1	0	1	CLOUDY	WET	N	RAN OFF ROADWAY (1 VEHICLE WITH/EARTH EMBANKMENT/DITCH)	SINGLE VEHICLE	CURVE & LEVEL	DAWN	N
	KY0052		LANCASTER	RD	37.6331163	-86.7144933	2.072	12/20/2012	2300				1	1	0	0	CLOUDY	WET	N	RAN OFF ROADWAY (1 VEHICLE WITH/EARTH EMBANKMENT/DITCH)	SINGLE VEHICLE	CURVE & GRADE	DARK-HWY LIGHTED/OFF	N
	KY0052		LANCASTER	RD	37.6331754	-86.7143071	2.083	12/23/2011	1137		GOGGIN	POPE	3	3	0	0	RAINING	WET	N	SIDESWIPE COLLISION - OPPOSITE DIRECTION	SIDESWIPE-OPPOSITE DIRECTION	CURVE & LEVEL	DAYLIGHT	N
	KY0052	3565	LANCASTER	RD	37.63393333	-86.71316667	2.147	9/28/2012	1120				1	1	0	0	RAINING	WET	N	RAN OFF ROADWAY (1 VEHICLE WITH/EARTH EMBANKMENT/DITCH)	SINGLE VEHICLE	CURVE & GRADE	DAYLIGHT	N
	KY0052	3576	LANCASTER	RD	37.6339814	-86.7121781	2.202	12/23/2010	1220				1	1	0	1	CLOUDY	DRY	N	RAN OFF ROADWAY (1 VEHICLE WITH/EARTH EMBANKMENT/DITCH)	SINGLE VEHICLE	CURVE & LEVEL	DAYLIGHT	N
	KY0052		LANCASTER	RD	37.6334225	-86.7117324	2.228	5/10/2010	1508				1	1	0	2	CLOUDY	DRY	N	OTHER COLLISIONS ON SHOULDER	SINGLE VEHICLE	CURVE & LEVEL	DAYLIGHT	N
08142011-5	KY0052		LANCASTER	RD	37.6342981	-86.7114603	2.244	8/14/2011	2152		POPE	GOGGIN	1	1	0	0	CLEAR	DRY	N	COLLISION WITH ANIMAL	SINGLE VEHICLE	CURVE & LEVEL	DARK-HWY NOT LIGHTED	N
041411-5	KY0052		LANCASTER	RD	37.634475	-86.7105239	2.296	4/14/2011	2010		POPE	GOGGIN	1	1	0	0	CLEAR	DRY	N	COLLISION WITH ANIMAL	SINGLE VEHICLE	CURVE & LEVEL	DARK-HWY NOT LIGHTED	N
Oct-28	KY0052		LANCASTER	RD	37.6346446	-86.7103405	2.308	4/15/2010	1322		POPE		1	1	0	1	CLEAR	DRY	N	COLLISION WITH FIXED OBJECT IN INTERSECTION - FIRST EVENT COLLISION 09 - 32	SINGLE VEHICLE	CURVE & GRADE	DAYLIGHT	N
0712-11996	KY1805		GOGGIN	LN	37.6369685	-86.7223346	0.266	7/11/2012	1410	MANSFIELD			2	2	0	2	RAINING	WET	N	ANGLE COLLISION - ONE VEHICLE TURNING LEFT	ANGLE	STRAIGHT & HILLCREST	DAYLIGHT	N
	KY1805		GOGGIN	LN	37.6402741	-86.7215333	0.498	1/14/2010	829				1	1	0	1	CLOUDY	DRY	N	RAN OFF ROADWAY (1 VEHICLE WITH/EARTH EMBANKMENT/DITCH)	SINGLE VEHICLE	CURVE & GRADE	DAYLIGHT	N
12-14535	KY1805	1540	GOGGIN	LN	37.6405699	-86.7223188	0.514	6/28/2012	2049				1	1	0	0	CLEAR	DRY	N	RAN OFF ROADWAY (1 VEHICLE WITH/EARTH EMBANKMENT/DITCH)	SINGLE VEHICLE	CURVE & GRADE	DAYLIGHT	N
	KY1805		GOGGIN	LN	37.64433333	-84.7266	0.824	5/25/2010	945				2	2	0	1	CLEAR	DRY	N	1 VEHICLE ENTERING/LEAVING ENTRANCE	ANGLE	STRAIGHT & GRADE	DAYLIGHT	N
	KY1805		GOGGIN	LN	37.6514649	-86.7258598	1.462	11/16/2011	1113		KEMPER	WINTERHAWK	1	1	0	0	RAINING	WET	N	RAN OFF ROADWAY (1 VEHICLE WITH/EARTH EMBANKMENT/DITCH)	SINGLE VEHICLE	CURVE & GRADE	DAYLIGHT	Y
	KY1915		GENTRY	LN	37.6827092	-86.8276648	1.883	7/2/2011	600	BLUEGRASS			1	1	0	0	CLEAR	DRY	Y	COLLISION WITH FIXED OBJECT IN INTERSECTION - FIRST EVENT COLLISION 09 - 32	SINGLE VEHICLE	CURVE & GRADE	DAWN	N
12010764	KY2168		KY2168		37.6772043	-86.7910912	0	5/12/2012	2319	HARRODSBURG			1	1	0	1	RAINING	WET	N	COLLISION WITH FIXED OBJECT IN INTERSECTION - FIRST EVENT COLLISION 09 - 32	SINGLE VEHICLE	STRAIGHT & LEVEL	DARK-HWY NOT LIGHTED	N
10027285	KY2168		KY2168		37.6773588	-86.7909437	0.003	12/21/2010	1600	HARRODSBURG			2	2	0	0	CLEAR	WET	N	REAR END - OTHER	REAR END	STRAIGHT & LEVEL	DAYLIGHT	N
12-760	KY2168		KY2168		37.6783039	-86.7840823	0.379	1/10/2012	1519	SHAKERTOWN			2	2	0	0	CLEAR	DRY	N	SIDESWIPE COLLISION - SAME DIRECTION	SIDESWIPE-SAME DIRECTION	STRAIGHT & GRADE	DAYLIGHT	N
11015796	KY2168		KY2168		37.6773546	-86.7644734	1.444	7/28/2011	1600	SHAKERTOWN			2	2	0	1	CLEAR	DRY	N	REAR END - ONE VEHICLE STOPPED	REAR END	STRAIGHT & LEVEL	DAYLIGHT	Y
1201209	KY2168		KY2168		37.6772667	-86.7642976	1.453	5/26/2012	1916	SHAKERTOWN			2	2	0	0	CLEAR	DRY	N	ANGLE COLLISION - ONE VEHICLE TURNING LEFT	ANGLE	STRAIGHT & LEVEL	DAYLIGHT	N
10019937	KY2324		LEXINGTON	AVE	37.6489481	-86.772168	0	9/12/2010	1016	3RD			2	2	0	0	CLEAR	DRY	N	VEHICLE BACKING	BACKING	STRAIGHT & LEVEL	DAYLIGHT	N
11009708	KY2324		LEXINGTON	AVE	37.6489418	-86.7720495	0.005	5/15/2011	1122		3RD	LARRIMORE	2	2	0	0	CLOUDY	WET	N	REAR END IN TRAFFIC LANES BOTH VEHICLES MOVING	REAR END	STRAIGHT & LEVEL	DAYLIGHT	Y
10008020	KY2324		LEXINGTON	AVE	37.6489315	-86.7720309	0.006	4/17/2010	1512		LARRIMORE	3RD	2	2	0	0	CLEAR	DRY	N	REAR END IN TRAFFIC LANES BOTH VEHICLES MOVING	REAR END	STRAIGHT & LEVEL	DAYLIGHT	N
10014027	KY2324		LEXINGTON	AVE	37.6489476	-86.7719996	0.008	6/30/2010	2044		LARRIMORE	3RD	2	2	0	0	CLOUDY	DRY	N	OTHER ROADWAY OR MID-BLOCK COLLISION	REAR END	STRAIGHT & LEVEL	DAYLIGHT	N
11012138	KY2324		LEXINGTON	AVE	37.6489372	-86.7719264	0.011	10/4/2011	1135		3RD	LARRIMORE	2	2	0	0	CLEAR	DRY	N	OTHER ROADWAY OR MID-BLOCK COLLISION	REAR END	STRAIGHT & LEVEL	DAYLIGHT	N
10026102	KY2324		LEXINGTON	AVE	37.6489295	-86.7718613	0.014	12/4/2010	1159		3RD	LARRIMORE	2	2	0	0	CLOUDY	SNOW/SLUSH	N	REAR END IN TRAFFIC ONE VEHICLE STOPPED	REAR END	STRAIGHT & LEVEL	DAYLIGHT	N
11024576	KY2324		LEXINGTON	AVE	37.6489275	-86.771628	0.025	11/18/2011	1446		LARRIMORE	3RD	3	3	0	3	CLEAR	DRY	N	REAR END IN TRAFFIC LANES BOTH VEHICLES MOVING	REAR END	STRAIGHT & LEVEL	DAYLIGHT	Y
11022882	KY2324		LEXINGTON	AVE	37.6489182	-86.7715869	0.027	10/26/2011	757		3RD	LARRIMORE	2	2	0	0	CLEAR	DRY	N	REAR END IN TRAFFIC ONE VEHICLE STOPPED	REAR END	STRAIGHT & LEVEL	DAYLIGHT	N
12027499	KY2324		LEXINGTON	AVE	37.6489003	-86.7712546	0.043	12/20/2012	1602	LARRIMORE			2	2	0	0	CLOUDY	WET	N	COLLISION WITH FIXED OBJECT IN INTERSECTION - FIRST EVENT COLLISION 09 - 32	BACKING	STRAIGHT & LEVEL	DAYLIGHT	N
11021391	KY2324		LEXINGTON	AVE	37.6489393	-86.7709847	0.056	10/6/2011	1642		2ND	LARRIMORE	2	2	0	0	CLEAR	DRY	N	REAR END IN TRAFFIC LANES BOTH VEHICLES MOVING	REAR END	STRAIGHT & LEVEL	DAYLIGHT	N
12008523	KY2324		LEXINGTON	AVE	37.6488889	-86.770893	0.06	4/26/2012	1706		2ND	LARRIMORE	3	3	0	0	CLEAR	DRY	N	REAR END IN TRAFFIC ONE VEHICLE STOPPED	REAR END	STRAIGHT & LEVEL	DAYLIGHT	Y
11007893	KY2324		LEXINGTON	AVE	37.6488605	-86.7704338	0.082	4/22/2011	1817		2ND	1ST	2	2	0	0	CLEAR	DRY	N	REAR END IN TRAFFIC LANES BOTH VEHICLES MOVING	REAR END	STRAIGHT & LEVEL	DAYLIGHT	N
11024267	KY2324		LEXINGTON	AVE	37.6488872	-86.7704231	0.082	11/13/2011	1850		LARRIMORE	2ND	2	2	0	0	CLEAR	DRY	N	SIDESWIPE COLLISION - OPPOSITE DIRECTION	SIDESWIPE-OPPOSITE DIRECTION	STRAIGHT & LEVEL	DARK-HWY LIGHTED/ON	N
11005018	KY2324		LEXINGTON	AVE	37.6488307	-86.7699122	0.106	3/16/2011	1620		2ND	1ST	2	2	0	0	CLEAR	DRY	N	REAR END IN TRAFFIC LANES BOTH VEHICLES MOVING	REAR END	STRAIGHT & LEVEL	DAYLIGHT	N
11018541	KY2324		LEXINGTON	AVE	37.6488764	-86.7689782	0.112	8/30/2011	1535		1ST	2ND	2	2	0	0	CLEAR	DRY	N	REAR END IN TRAFFIC LANES BOTH VEHICLES MOVING	REAR END	STRAIGHT & LEVEL	DAYLIGHT	N
11024453	KY2324		LEXINGTON	AVE	37.6488108	-86.7694259	0.128	11/16/2011	1741		1ST	2ND	2	2	0	1	RAINING	WET	N	REAR END IN TRAFFIC LANES BOTH VEHICLES MOVING	REAR END	STRAIGHT & LEVEL	DARK-HWY LIGHTED/ON	N
11002120	KY2324		LEXINGTON	AVE	37.6487835	-86.7693433	0.132	1/20/2011	1540	1ST			2	2	0	0	SNOWING	ICE	N	SIDESWIPE COLLISION - SAME DIRECTION	SIDESWIPE-SAME DIRECTION	STRAIGHT & LEVEL	DAYLIGHT	N
11026893	KY2324		LEXINGTON	AVE	37.6487837	-86.7692605	0.136	12/21/2011	1746	1ST			2	2	0	0	CLEAR	DRY	N	REAR END - BOTH VEHICLES GOING STRAIGHT	REAR END	STRAIGHT & LEVEL	DARK-HWY LIGHTED/ON	N
12019321	KY2324		LEXINGTON	AVE	37.6487754	-86.769103	0.144	8/23/2012	1535		1ST	JACKSON	2	2	0	0	CLEAR	DRY	N	REAR END IN TRAFFIC ONE VEHICLE STOPPED	REAR END	STRAIGHT & LEVEL	DAYLIGHT	N
10016705	KY2324		LEXINGTON	AVE	37.6487727	-86.768564	0.169	8/3/2010	1700		1ST	JACKSON	2	2	0	0	CLEAR	DRY	N	REAR END IN TRAFFIC ONE VEHICLE STOPPED	REAR END	STRAIGHT & LEVEL	DAYLIGHT	N
10013439	KY2324		LEXINGTON	AVE	37.64871	-86.7680612	0.193	6/21/2010	1730		1ST	JACKSON	2	2	0	0	CLEAR	DRY	N	REAR END IN TRAFFIC LANES BOTH VEHICLES MOVING	REAR END	STRAIGHT & LEVEL	DAYLIGHT	N
11008327	KY2324		LEXINGTON	AVE	37.6486607	-86.7673779	0.232	4/28/2011	1603		JACKSON	PROCTOR	2	2	0	0	CLEAR	DRY	N	REAR END IN TRAFFIC LANES BOTH VEHICLES MOVING	REAR END	STRAIGHT & LEVEL	DAYLIGHT	N
10003968	KY2324		LEXINGTON	AVE	37.6486404	-86.7666848	0.257	2/24/2010	1614		JACKSON	PROCTOR	2	2	0	0	SNOWING	WET	N	REAR END IN TRAFFIC ONE VEHICLE STOPPED	REAR END	STRAIGHT & LEVEL	DAYLIGHT	N
11004104	KY2324		LEXINGTON	AVE	37.6485537	-86.7656371	0.339	3/2/2011	1715		PROCTOR	WILDERNESS	3	3	0	0	CLEAR	DRY	N	REAR END IN TRAFFIC LANES BOTH VEHICLES MOVING	REAR END	STRAIGHT & LEVEL	DAYLIGHT	N
12017435	KY2324		LEXINGTON	AVE	37.6485413	-86.7654622	0.349	12/20/2012	1105		PROCTOR	WILDERNESS	2	2	0	0	RAINING	WET	N	REAR END IN TRAFFIC ONE VEHICLE STOPPED	REAR END	STRAIGHT & LEVEL	DAYLIGHT	Y
12006773	KY2324		LEXINGTON	AVE	37.6485035	-86.7648872	0.385	3/25/2012	430				1	1	0	1	CLEAR	DRY	N	COLLISION WITH FIXED OBJECT NON - INTERSECTION - FIRST EVENT COLLISION 09 - 32 EXCLUDING 16	SINGLE VEHICLE	CURVE & LEVEL	DARK-HWY LIGHTED/ON	N
10004103	KY2324		LEXINGTON	AVE	37.6485089	-86.7647307	0.394	2/26/2010	1627		PROCTOR	WILDERNESS	2	2	0	0	CLEAR	DRY	N	REAR END IN TRAFFIC LANES BOTH VEHICLES MOVING	REAR END	STRAIGHT & LEVEL	DAYLIGHT	N
10024067	KY2324		LEXINGTON	AVE	37.6484722	-86.7643167	0.42	11/3/2010	1513	WILDERNESS			2	2	0	0	RAINING	WET	N	ANGLE COLLISION - ONE VEHICLE TURNING LEFT	ANGLE	CURVE & LEVEL	DAYLIGHT	N
2011-1779	KY3366		BLUEGRASS	PIKE	37.6483223	-84.8112258	0	2/3/2011	1305				2	2	0	0	CLEAR	DRY	N	REAR END IN TRAFFIC LANES BOTH VEHICLES MOVING	REAR END	STRAIGHT & LEVEL	DAYLIGHT	N